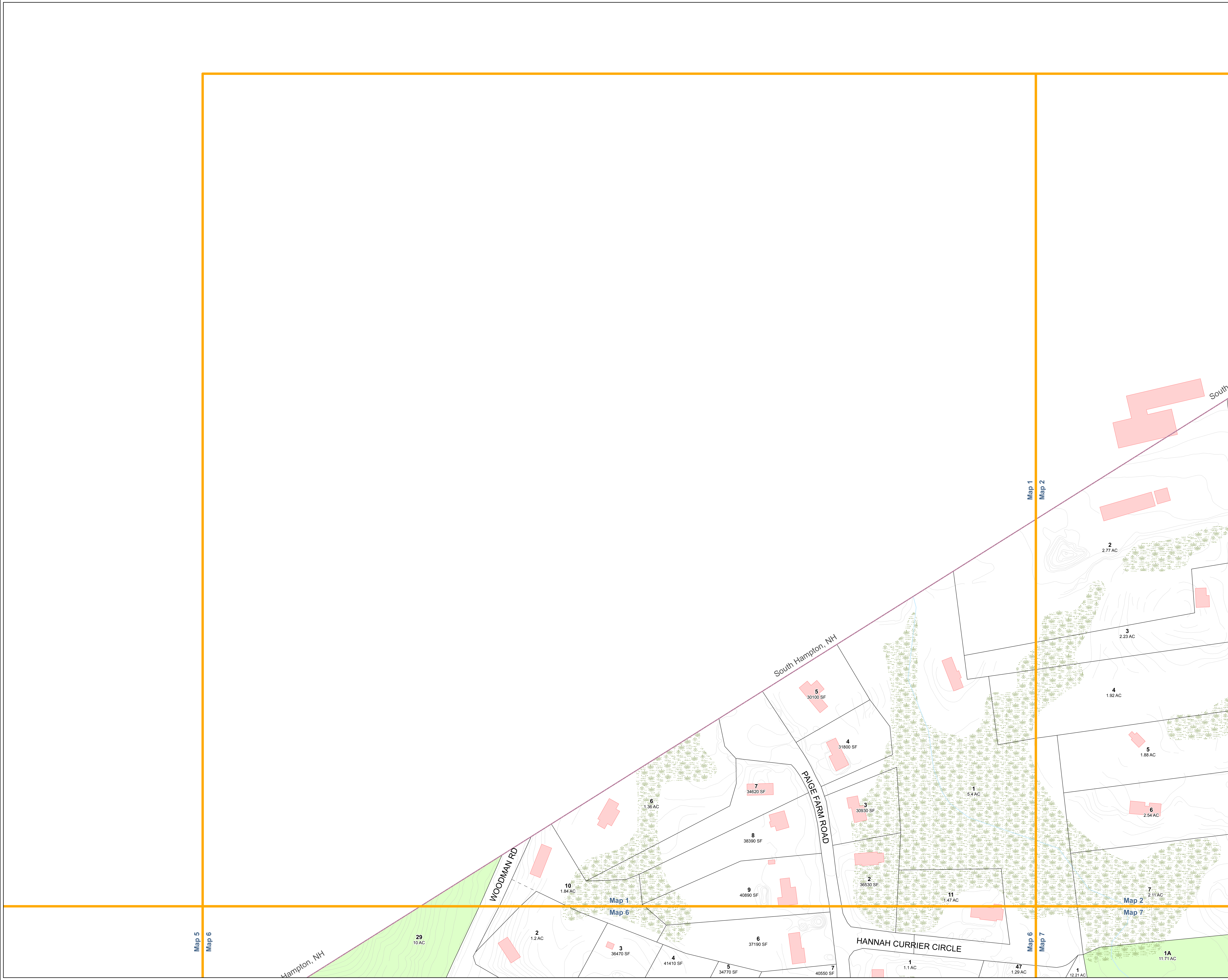

CITY OF AMESBURY, MASS.

Assessor Maps

LEGEND

Parcel Line

Building Footprints

Prior Parcel Line with Common Ownership

5 Condo Unit Number

Contour Lines, 2 Ft

Right of Way

Map Index

Town Boundaries

Easements

Hydrographic Features

Streams

Wetlands

Exempt Lands

Federal

State

Municipal

Private

N

SCALE: 1" = 100'

100 0 100 200 300 400

NOTE:
THE AREAS, BOUNDARIES, AND DIMENSIONS SHOWN ON THIS TAX MAP ARE DERIVED FROM AERIAL PHOTOGRAPHS, GROUND SURVEYS, AND RECORDED PLANS, MAPS, DEEDS, AND WILLS, AND ARE INTENDED TO BE USED FOR PROPERTY ASSESSMENT PURPOSES ONLY AND NOT FOR CONVEYANCE.

MAP REVISION DATE		
As of January 1, 2016		

Data Sources: The data for this map was supplied by the Merrimack Valley Planning Commission, the Town of Amesbury and the Executive Office of Environmental Affairs/MassGIS.

Merrimack Valley Planning Commission
plan * develop * promote

J:\ArcGIS\Amesbury\AmesburyAssessorMap_24x36.mxd

INDEX

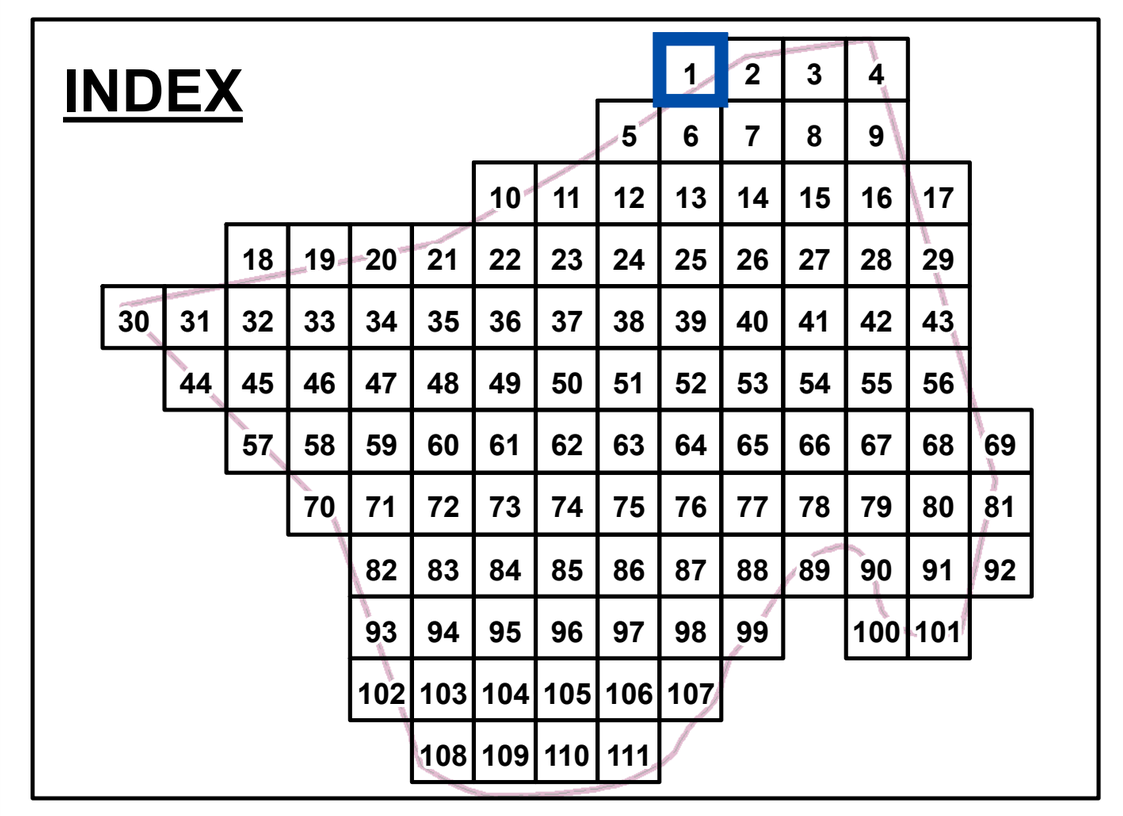

Map 1

CITY OF AMESBURY, MASS.

Assessor Maps

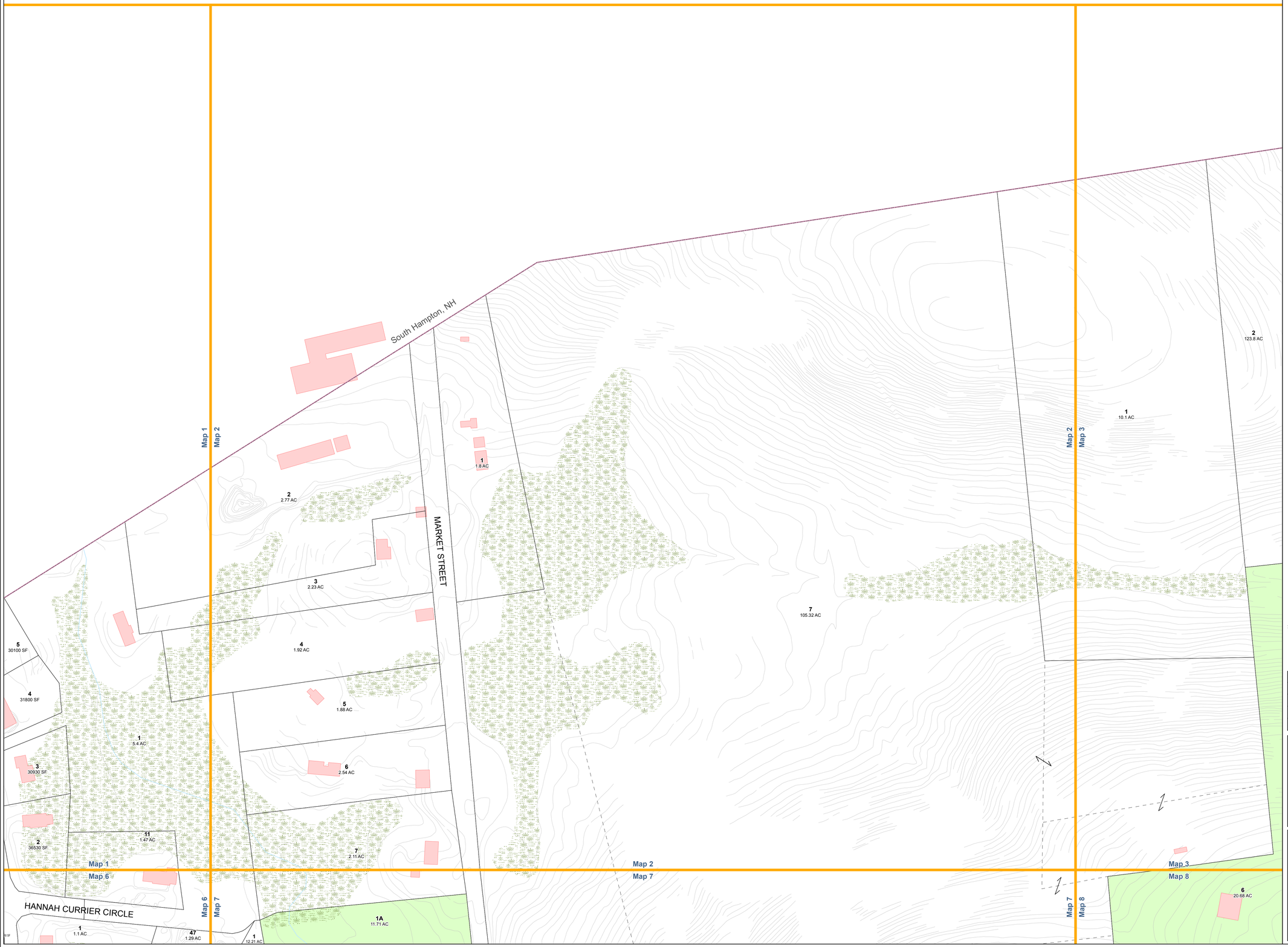

LEGEND

- Parcel Line
- Building Footprints
- Prior Parcel Line with Common Ownership
- 5 Condo Unit Number
- Contour Lines, 2 Ft
- Right of Way
- Map Index
- Town Boundaries
- Easements
- Hydrographic Features
- Streams
- Wetlands

Exempt Lands

- Federal
- State
- Municipal
- Private

N

SCALE: 1" = 100'

100 0 100 200 300 400

NOTE:
THE AREAS, BOUNDARIES, AND DIMENSIONS SHOWN ON THIS TAX MAP ARE DERIVED FROM AERIAL PHOTOGRAPHS, GROUND SURVEYS, AND RECORDED PLANS, MAPS, DEEDS, AND WILLS, AND ARE INTENDED TO BE USED FOR PROPERTY ASSESSMENT PURPOSES ONLY AND NOT FOR CONVEYANCE.

MAP REVISION DATE		
As of January 1, 2016		

Data Sources: The data for this map was supplied by the Merrimack Valley Planning Commission, the Town of Amesbury and the Executive Office of Environmental Affairs/MassGIS.

Merrimack Valley Planning Commission
plan • develop • promote

J:\ArcGIS\AmesburyAmesburyAssessorMap_24x36.mxd

INDEX

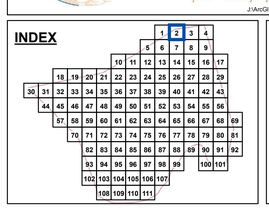

Map 2

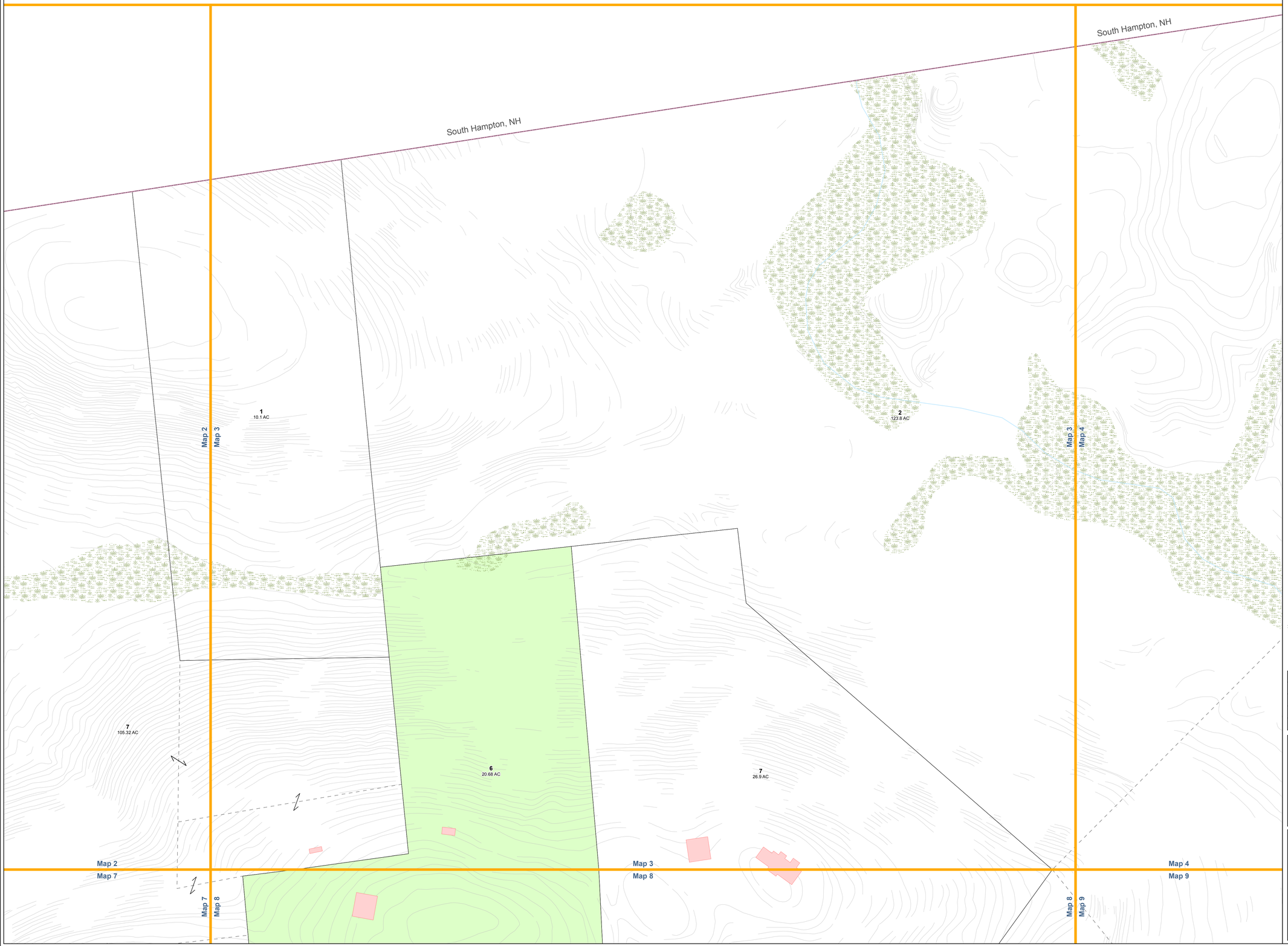

CITY OF AMESBURY, MASS.

Assessor Maps

LEGEND

- Parcel Line
- Building Footprints
- Prior Parcel Line with Common Ownership
- 5 Condo Unit Number
- Contour Lines, 2 Ft
- Right of Way
- Map Index
- Town Boundaries
- Easements
- Hydrographic Features
- Streams
- Wetlands

Exempt Lands

- Federal
- State
- Municipal
- Private

N

SCALE: 1" = 100'

100 0 100 200 300 400

NOTE:
THE AREAS, BOUNDARIES, AND DIMENSIONS SHOWN ON THIS TAX MAP ARE DERIVED FROM AERIAL PHOTOGRAPHS, GROUND SURVEYS, AND RECORDED PLANS, MAPS, DEEDS, AND WILLS, AND ARE INTENDED TO BE USED FOR PROPERTY ASSESSMENT PURPOSES ONLY AND NOT FOR CONVEYANCE.

MAP REVISION DATE		
As of January 1, 2016		

Data Sources: The data for this map was supplied by the Merrimack Valley Planning Commission, the Town of Amesbury and the Executive Office of Environmental Affairs/MassGIS.

Merrimack Valley Planning Commission
plan • develop • promote

J:\ArcGIS\Amesbury\AmesburyAssessorMap_24x36.mxd

INDEX

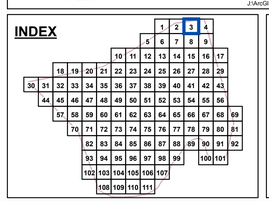

Map 3

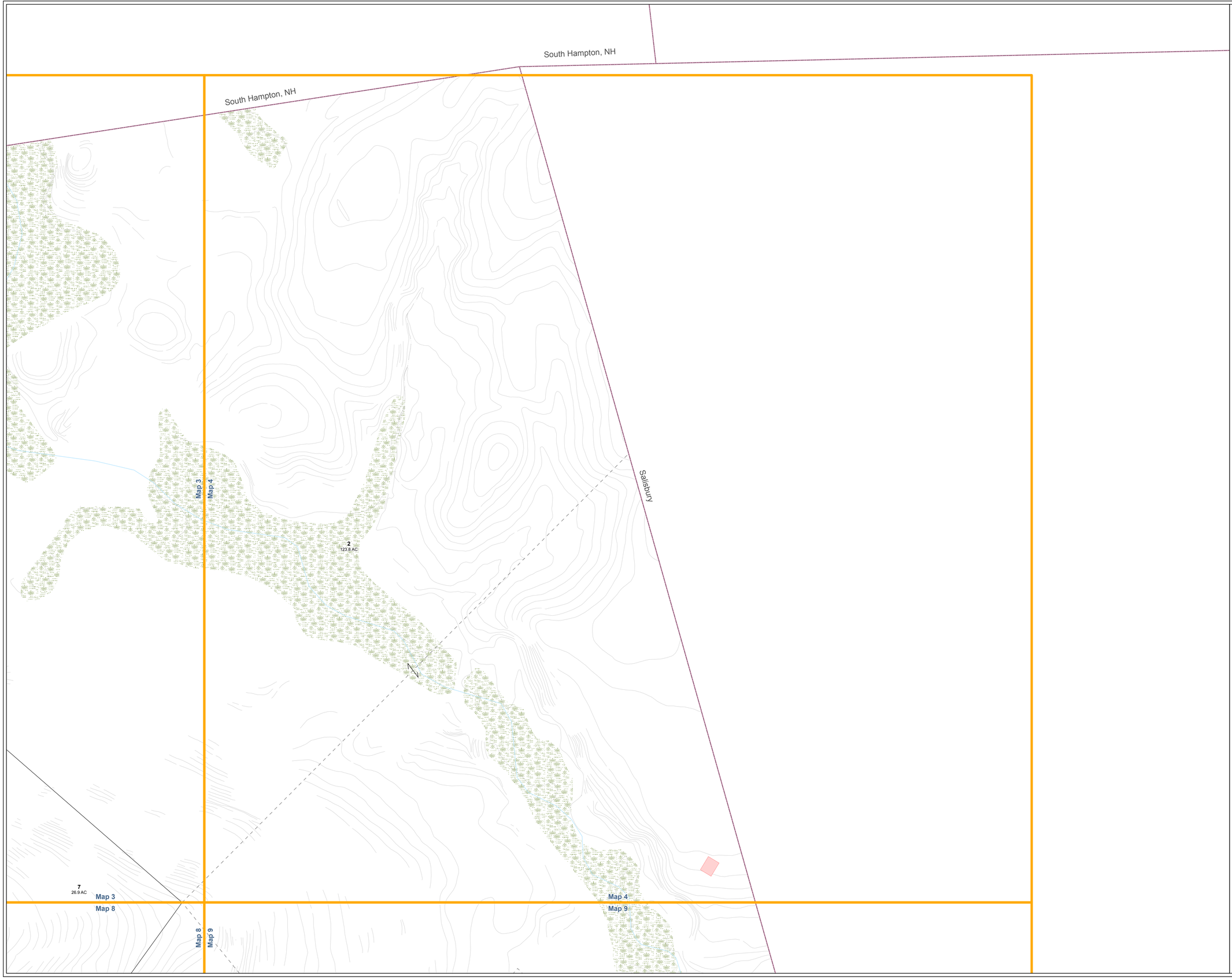

CITY OF AMESBURY, MASS.

Assessor Maps

LEGEND

- Parcel Line
- Building Footprints
- Prior Parcel Line with Common Ownership
- 5 Condo Unit Number
- Contour Lines, 2 Ft
- Right of Way
- Map Index
- Town Boundaries
- Easements
- Hydrographic Features
- Streams
- Wetlands

Exempt Lands

- Federal
- State
- Municipal
- Private

N

SCALE: 1" = 100'

100 0 100 200 300 400

NOTE:
THE AREAS, BOUNDARIES, AND DIMENSIONS SHOWN ON THIS TAX MAP ARE DERIVED FROM AERIAL PHOTOGRAPHS, GROUND SURVEYS, AND RECORDED PLANS, MAPS, DEEDS, AND WILLS, AND ARE INTENDED TO BE USED FOR PROPERTY ASSESSMENT PURPOSES ONLY AND NOT FOR CONVEYANCE.

MAP REVISION DATE		
As of January 1, 2016		

Data Sources: The data for this map was supplied by the Merrimack Valley Planning Commission, the Town of Amesbury and the Executive Office of Environmental Affairs/MassGIS.

Merrimack Valley Planning Commission
plan • develop • promote

J:\ArcGIS\Amesbury\AmesburyAssessorMap_24x36.mxd

INDEX

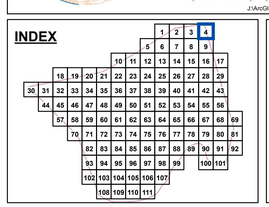

Map 4

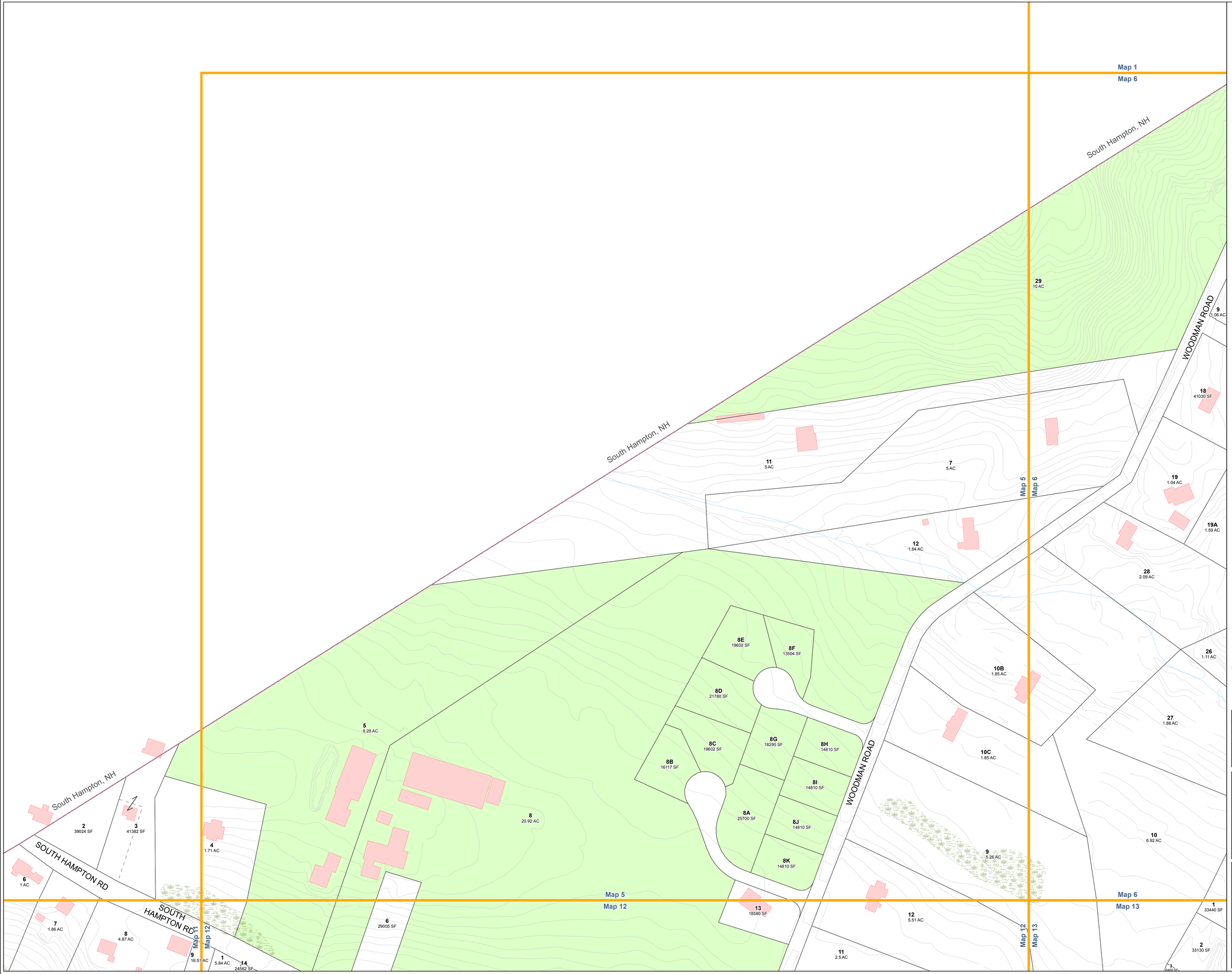

CITY OF AMESBURY, MASS.

Assessor Maps

LEGEND

- Parcel Line
- Building Footprints
- Prior Parcel Line with Common Ownership
- 5 Condo Unit Number
- Contour Lines, 2 Ft
- Right of Way
- Map Index
- Town Boundaries
- Easements
- Hydrographic Features
- Streams
- Wetlands

Exempt Lands

- Federal
- State
- Municipal
- Private

N

SCALE: 1" = 100'

100 0 100 200 300 400

NOTE:
THE AREAS, BOUNDARIES, AND DIMENSIONS SHOWN ON THIS TAX MAP ARE DERIVED FROM AERIAL PHOTOGRAPHS, GROUND SURVEYS, AND RECORDED PLANS, MAPS, DEEDS, AND WILLS, AND ARE INTENDED TO BE USED FOR PROPERTY ASSESSMENT PURPOSES ONLY AND NOT FOR CONVEYANCE.

MAP REVISION DATE		
As of January 1, 2016		

Data Sources: The data for this map was supplied by the Merrimack Valley Planning Commission, the Town of Amesbury and the Executive Office of Environmental Affairs/MassGIS.

Merrimack Valley Planning Commission
plan • develop • promote

J:\ArcGIS\Amesbury\AmesburyAssessorMap_24x36.mxd

INDEX

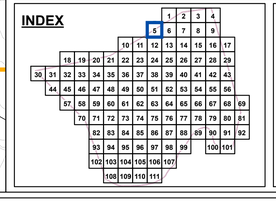

Map 5

CITY OF AMESBURY, MASS.
Assessor Maps

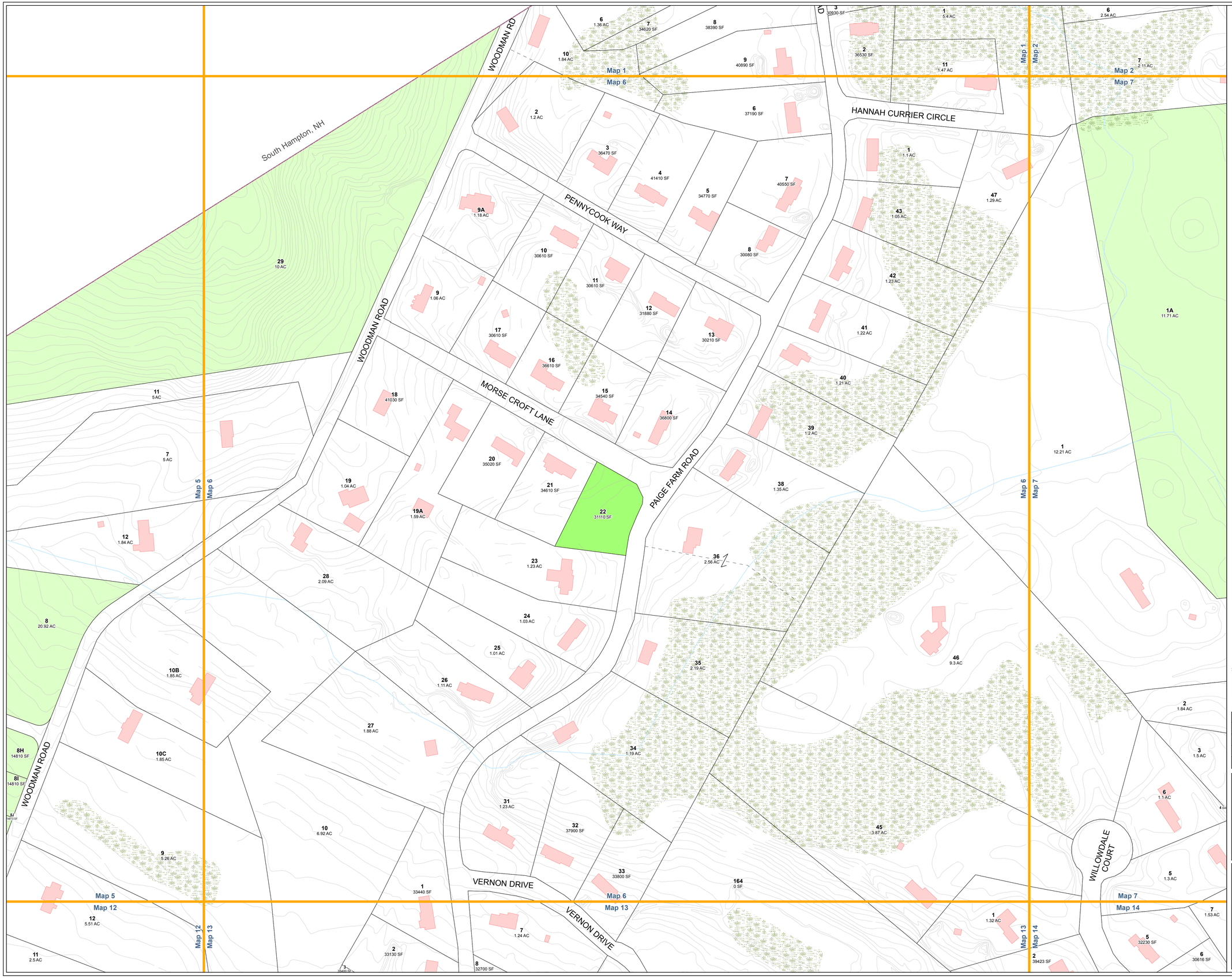

LEGEND

- Parcel Line
- Building Footprints
- Prior Parcel Line with Common Ownership
- Condo Unit Number
- Contour Lines, 2 Ft
- Right of Way
- Map Index
- Town Boundaries
- Easements
- Hydrographic Features
- Streams
- Wetlands

Exempt Lands

- Federal
- State
- Municipal
- Private

N

SCALE: 1" = 100'

100 0 100 200 300 400

NOTE:
THE AREAS, BOUNDARIES, AND DIMENSIONS SHOWN ON THIS TAX MAP ARE DERIVED FROM AERIAL PHOTOGRAPHS, GROUND SURVEYS, AND RECORDED PLANS, MAPS, DEEDS, AND WILLS, AND ARE INTENDED TO BE USED FOR PROPERTY ASSESSMENT PURPOSES ONLY AND NOT FOR CONVEYANCE.

MAP REVISION DATE		
As of January 1, 2016		

Data Sources: The data for this map was supplied by the Merrimack Valley Planning Commission, the Town of Amesbury and the Executive Office of Environmental Affairs/MassGIS.

Merrimack Valley Planning Commission
plan • develop • promote

J:\ArcGIS\Amesbury\AmesburyAsessorMap_24x36.mxd

INDEX

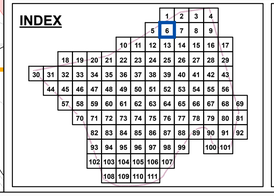

Map 6

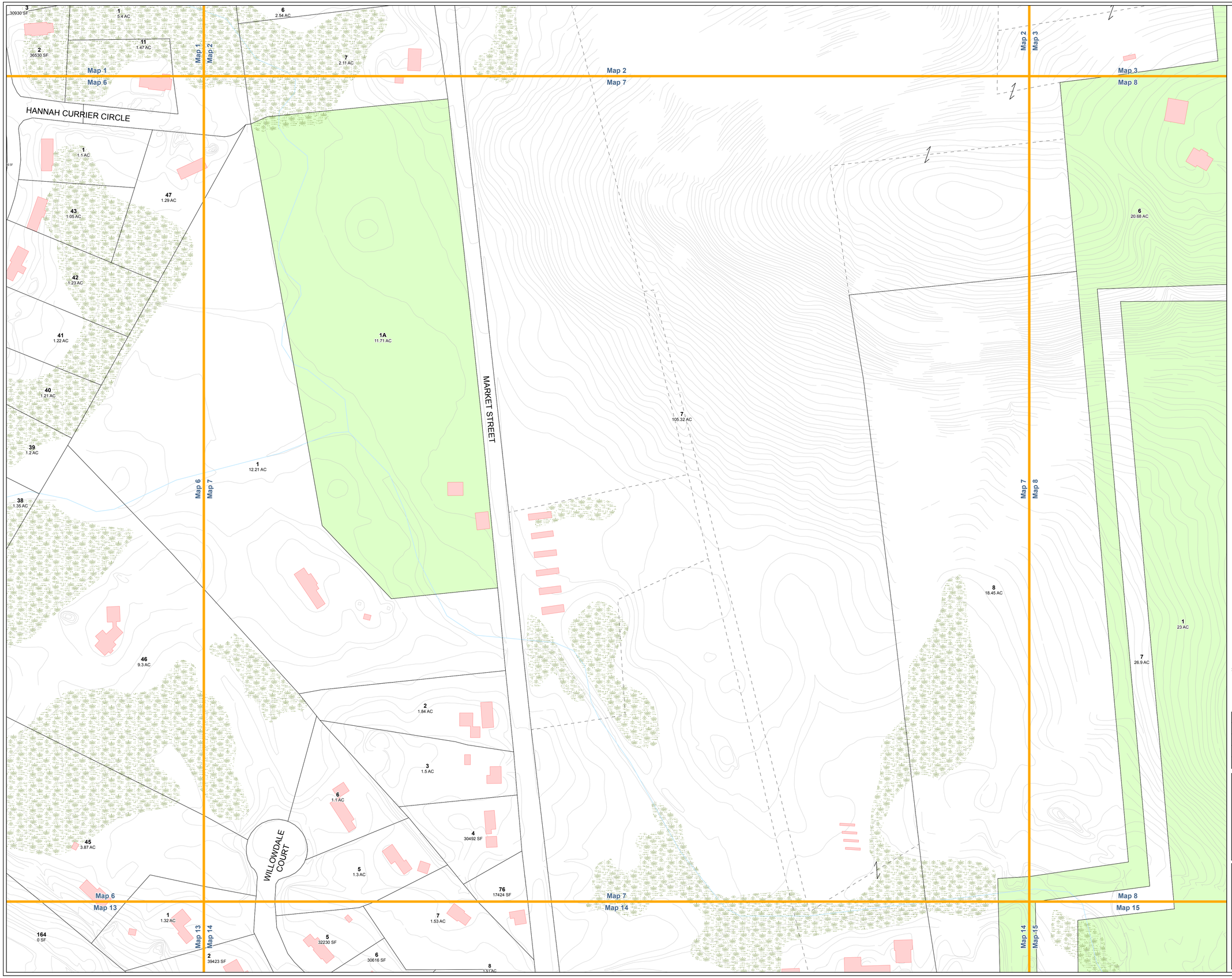

CITY OF AMESBURY, MASS.

Assessor Maps

LEGEND

- Parcel Line
- Building Footprints
- Prior Parcel Line with Common Ownership
- 5 Condo Unit Number
- Contour Lines, 2 Ft
- Right of Way
- Map Index
- Town Boundaries
- Easements
- Hydrographic Features
- Streams
- Wetlands

Exempt Lands

- Federal
- State
- Municipal
- Private

N

SCALE: 1" = 100'

100 0 100 200 300 400

NOTE:
THE AREAS, BOUNDARIES, AND DIMENSIONS SHOWN ON THIS TAX MAP ARE DERIVED FROM AERIAL PHOTOGRAPHS, GROUND SURVEYS, AND RECORDED PLANS, MAPS, DEEDS, AND WILLS, AND ARE INTENDED TO BE USED FOR PROPERTY ASSESSMENT PURPOSES ONLY AND NOT FOR CONVEYANCE.

MAP REVISION DATE		
As of January 1, 2016		

Data Sources: The data for this map was supplied by the Merrimack Valley Planning Commission, the Town of Amesbury and the Executive Office of Environmental Affairs/MassGIS.

Merrimack Valley Planning Commission
plan • develop • promote

J:\ArcGIS\Amesbury\AmesburyAssessorMap_24x36.mxd

INDEX

											1	2	3	4				
									5	6	7	8	9					
						10	11	12	13	14	15	16	17					
		18	19	20	21	22	23	24	25	26	27	28	29					
30	31	32	33	34	35	36	37	38	39	40	41	42	43					
	44	45	46	47	48	49	50	51	52	53	54	55	56					
		57	58	59	60	61	62	63	64	65	66	67	68	69				
			70	71	72	73	74	75	76	77	78	79	80	81				
				82	83	84	85	86	87	88	89	90	91	92				
				93	94	95	96	97	98	99		100	101					
				102	103	104	105	106	107									
					108	109	110	111										

Map 7

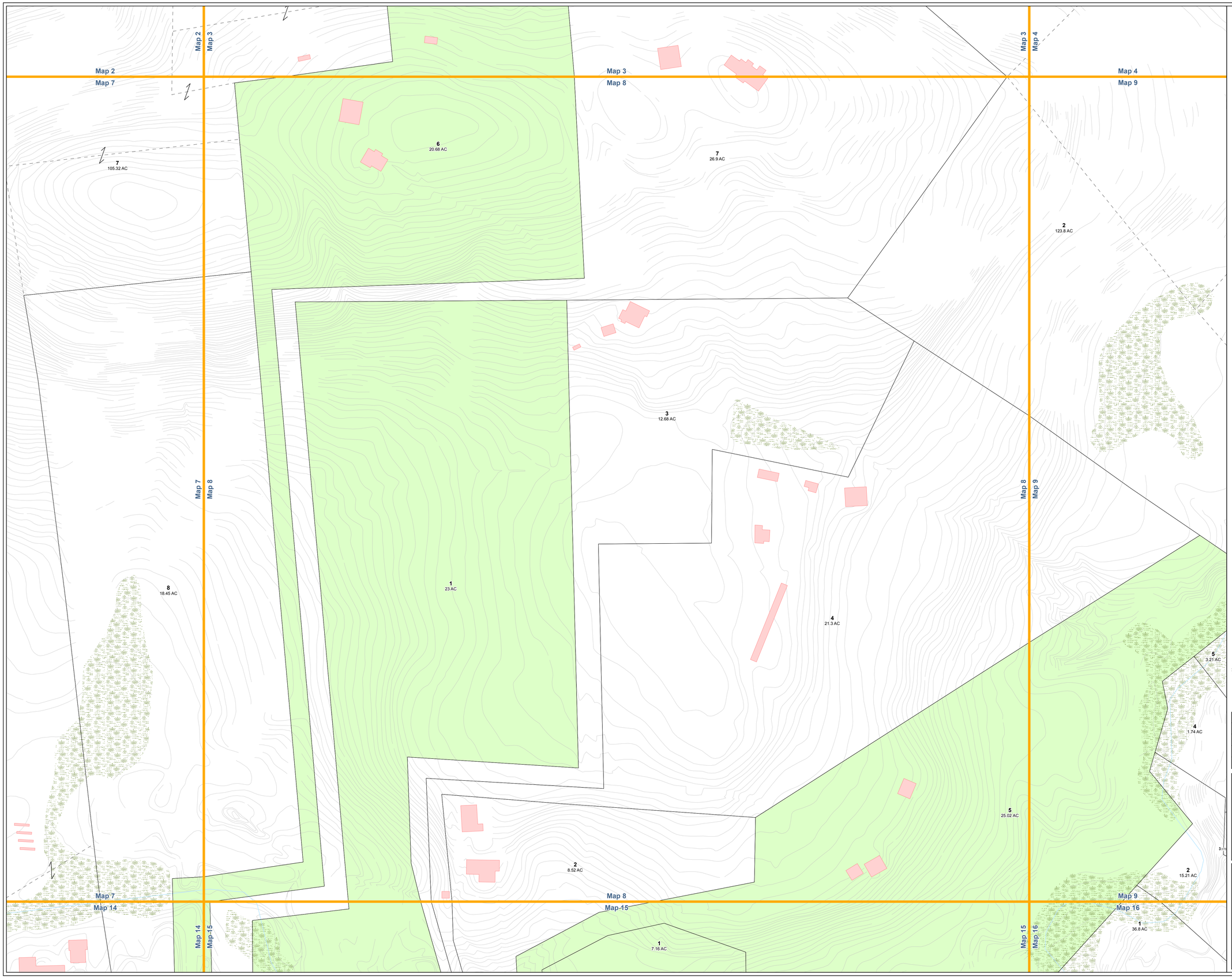

CITY OF AMESBURY, MASS.

Assessor Maps

LEGEND

- Parcel Line
- Building Footprints
- Prior Parcel Line with Common Ownership
- 5 Condo Unit Number
- Contour Lines, 2 Ft
- Right of Way
- Map Index
- Town Boundaries
- Easements
- Hydrographic Features
- Streams
- Wetlands

Exempt Lands

- Federal
- State
- Municipal
- Private

N

SCALE: 1" = 100'

100 0 100 200 300 400

NOTE:
THE AREAS, BOUNDARIES, AND DIMENSIONS SHOWN ON THIS TAX MAP ARE DERIVED FROM AERIAL PHOTOGRAPHS, GROUND SURVEYS, AND RECORDED PLANS, MAPS, DEEDS, AND WILLS, AND ARE INTENDED TO BE USED FOR PROPERTY ASSESSMENT PURPOSES ONLY AND NOT FOR CONVEYANCE.

MAP REVISION DATE		
As of January 1, 2016		

Data Sources: The data for this map was supplied by the Merrimack Valley Planning Commission, the Town of Amesbury and the Executive Office of Environmental Affairs/MassGIS.

Merrimack Valley Planning Commission
plan • develop • promote

J:\ArcGIS\AmesburyAmesburyAssessorMap_24x36.mxd

INDEX

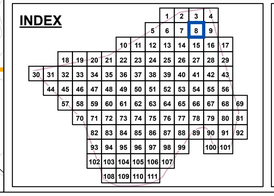

Map 8

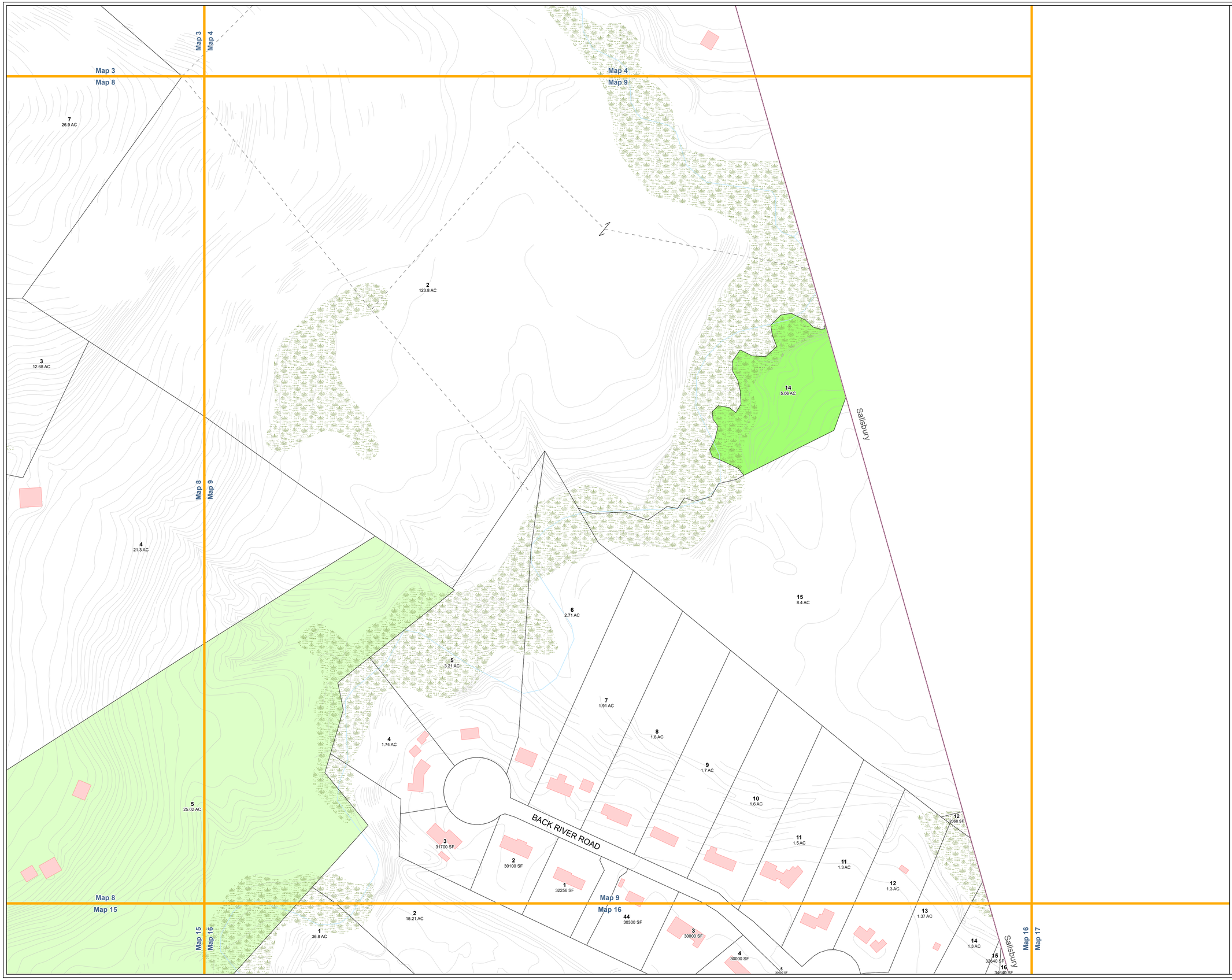

CITY OF AMESBURY, MASS.

Assessor Maps

LEGEND

- Parcel Line
- Building Footprints
- Prior Parcel Line with Common Ownership
- 5 Condo Unit Number
- Contour Lines, 2 Ft
- Right of Way
- Map Index
- Town Boundaries
- Easements
- Hydrographic Features
- Streams
- Wetlands

Exempt Lands

- Federal
- State
- Municipal
- Private

N

SCALE: 1" = 100'

100 0 100 200 300 400

NOTE:
THE AREAS, BOUNDARIES, AND DIMENSIONS SHOWN ON THIS TAX MAP ARE DERIVED FROM AERIAL PHOTOGRAPHS, GROUND SURVEYS, AND RECORDED PLANS, MAPS, DEEDS, AND WILLS, AND ARE INTENDED TO BE USED FOR PROPERTY ASSESSMENT PURPOSES ONLY AND NOT FOR CONVEYANCE.

MAP REVISION DATE		
As of January 1, 2016		

Data Sources: The data for this map was supplied by the Merrimack Valley Planning Commission, the Town of Amesbury and the Executive Office of Environmental Affairs/MassGIS.

Merrimack Valley Planning Commission
plan • develop • promote

J:\ArcGIS\Amesbury\AmesburyAssessorMap_24x36.mxd

INDEX

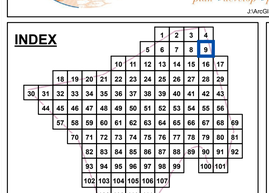

Map 9

CITY OF AMESBURY, MASS.

Assessor Maps

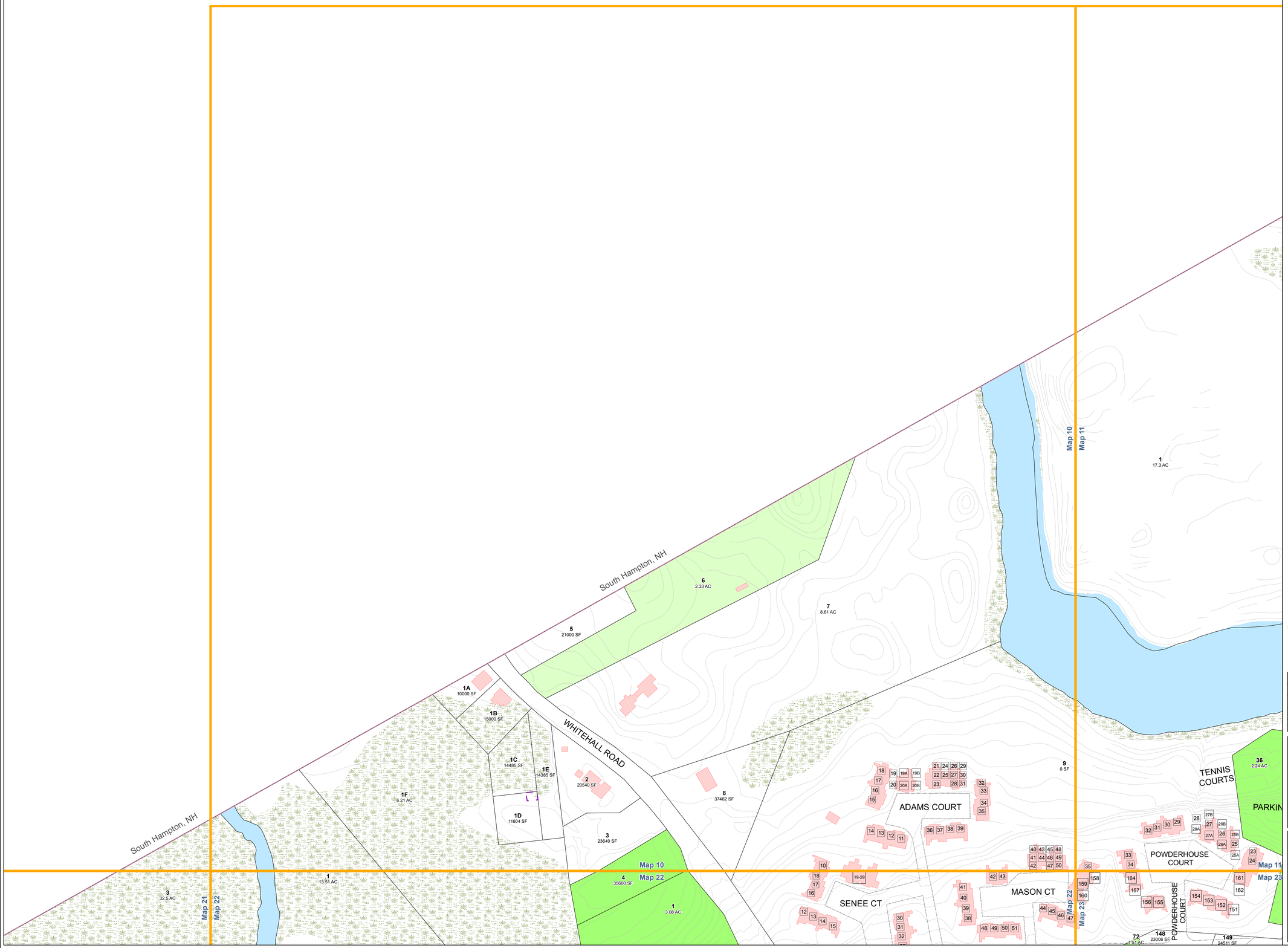

LEGEND

- Parcel Line
- Building Footprints
- Prior Parcel Line with Common Ownership
- 5 Condo Unit Number
- Contour Lines, 2 Ft
- Right of Way
- Map Index
- Town Boundaries
- Easements
- Hydrographic Features
- Streams
- Wetlands

Exempt Lands

- Federal
- State
- Municipal
- Private

N

SCALE: 1" = 100'

100 0 100 200 300 400

NOTE:
THE AREAS, BOUNDARIES, AND DIMENSIONS SHOWN ON THIS TAX MAP ARE DERIVED FROM AERIAL PHOTOGRAPHS, GROUND SURVEYS, AND RECORDED PLANS, MAPS, DEEDS, AND WILLS, AND ARE INTENDED TO BE USED FOR PROPERTY ASSESSMENT PURPOSES ONLY AND NOT FOR CONVEYANCE.

MAP REVISION DATE		
As of January 1, 2016		

Data Sources: The data for this map was supplied by the Merrimack Valley Planning Commission, the Town of Amesbury and the Executive Office of Environmental Affairs/MassGIS.

Merrimack Valley Planning Commission
plan • develop • promote

J:\ArcGIS\Amesbury\AmesburyAssessorMap_24x36.mxd

INDEX

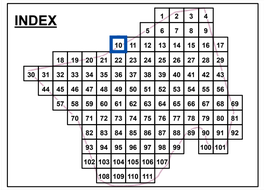

Map 10

CITY OF AMESBURY, MASS.

Assessor Maps

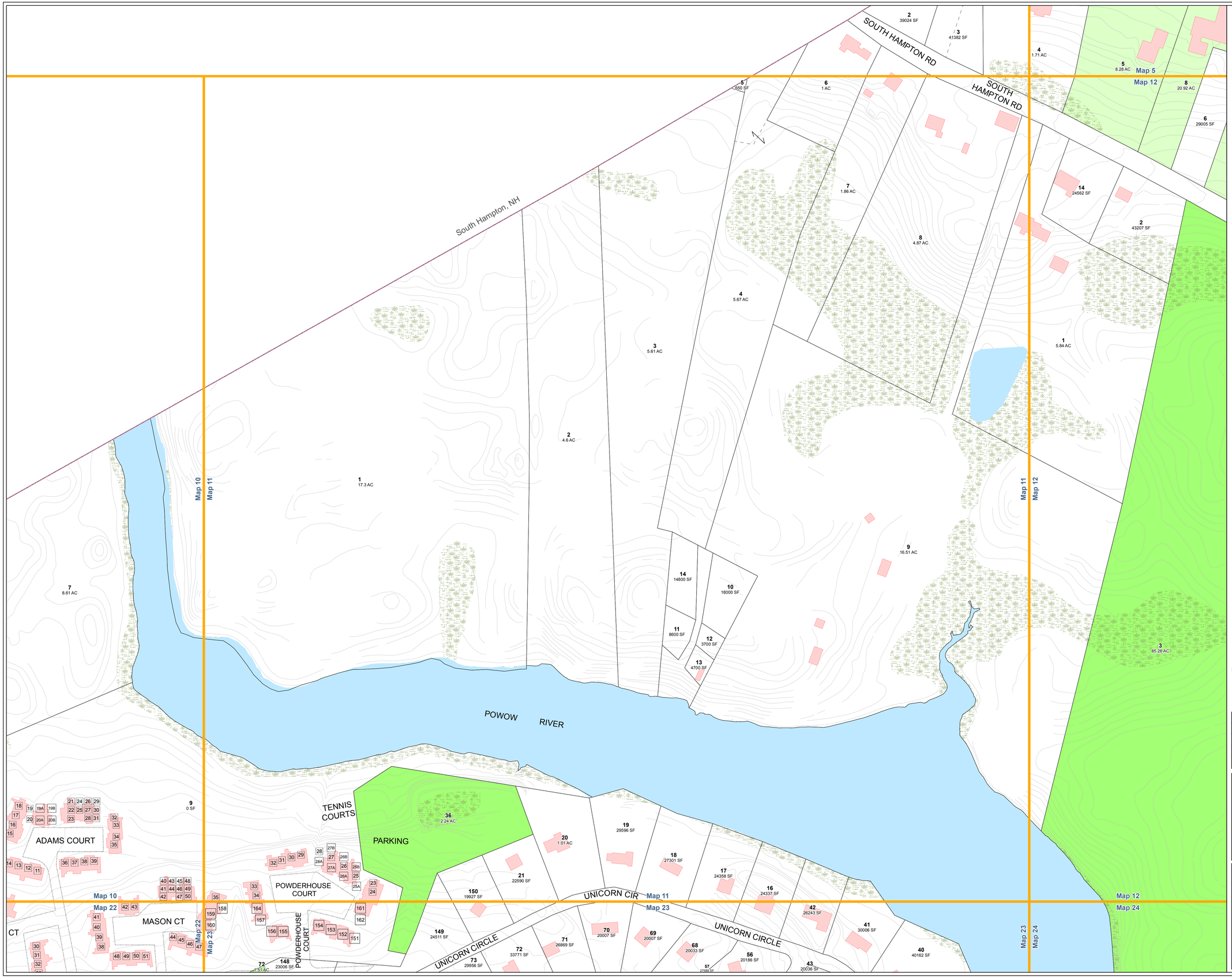

LEGEND

- Parcel Line
- Building Footprints
- Prior Parcel Line with Common Ownership
- Condo Unit Number
- Contour Lines, 2 Ft
- Right of Way
- Map Index
- Town Boundaries
- Easements
- Hydrographic Features
- Streams
- Wetlands

Exempt Lands

- Federal
- State
- Municipal
- Private

N

SCALE: 1" = 100'

100 0 100 200 300 400

NOTE:
THE AREAS, BOUNDARIES, AND DIMENSIONS SHOWN ON THIS TAX MAP ARE DERIVED FROM AERIAL PHOTOGRAPHS, GROUND SURVEYS, AND RECORDED PLANS, MAPS, DEEDS, AND WILLS, AND ARE INTENDED TO BE USED FOR PROPERTY ASSESSMENT PURPOSES ONLY AND NOT FOR CONVEYANCE.

MAP REVISION DATE		
As of January 1, 2016		

Data Sources: The data for this map was supplied by the Merrimack Valley Planning Commission, the Town of Amesbury and the Executive Office of Environmental Affairs/MassGIS.

Merrimack Valley Planning Commission
plan • develop • promote

J:\ArcGIS\AmesburyAmesburyAssessorMap_24x36.mxd

INDEX

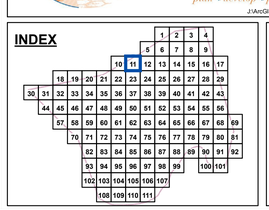

Map 11

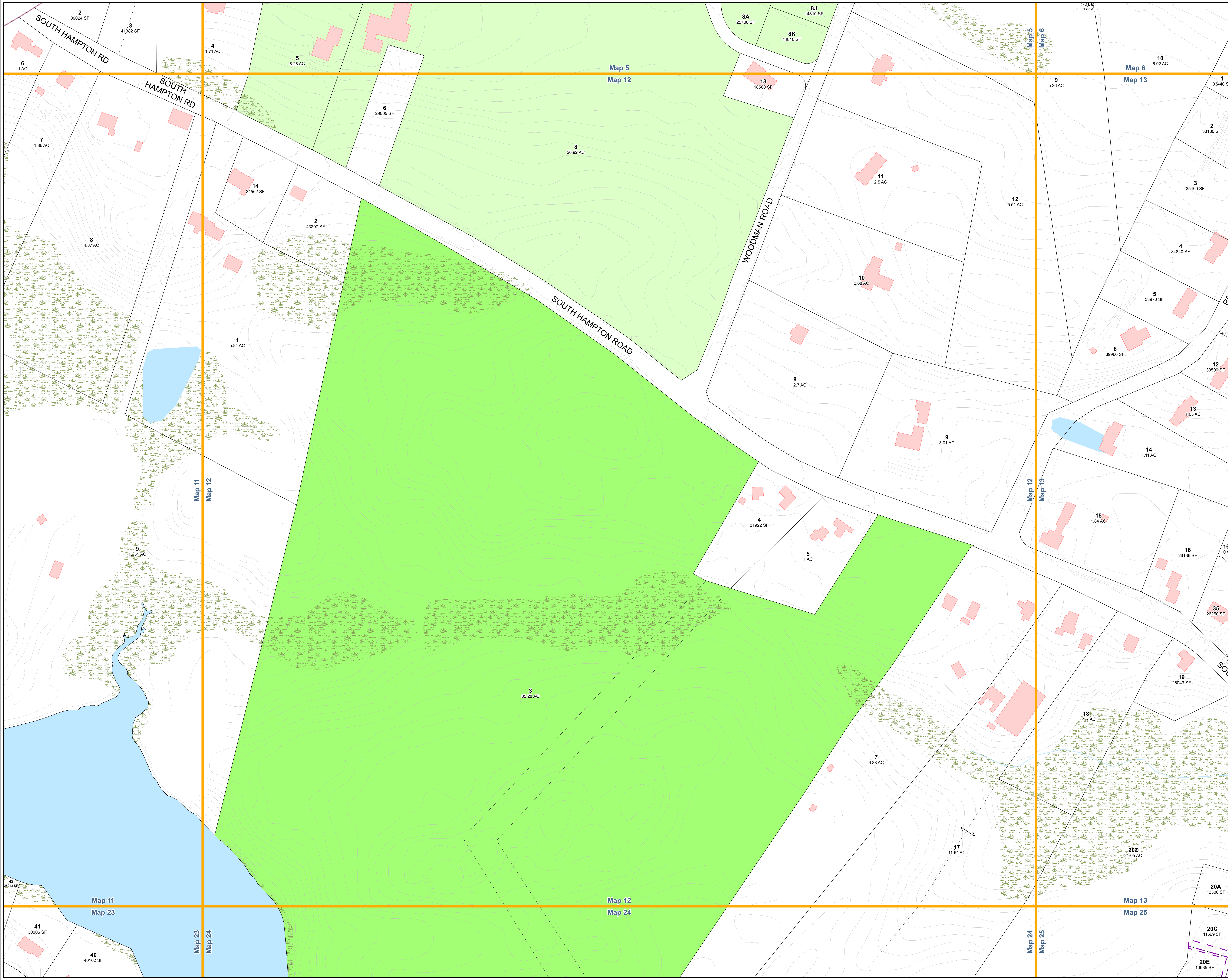

CITY OF AMESBURY, MASS.

Assessor Maps

LEGEND

- Parcel Line
- Building Footprints
- Prior Parcel Line with Common Ownership
- 5 Condo Unit Number
- Contour Lines, 2 Ft
- Right of Way
- Map Index
- Town Boundaries
- Easements
- Hydrographic Features
- Streams
- Wetlands

Exempt Lands

- Federal
- State
- Municipal
- Private

N

SCALE: 1" = 100'

100 0 100 200 300 400

NOTE:
THE AREAS, BOUNDARIES, AND DIMENSIONS SHOWN ON THIS TAX MAP ARE DERIVED FROM AERIAL PHOTOGRAPHS, GROUND SURVEYS, AND RECORDED PLANS, MAPS, DEEDS, AND WILLS, AND ARE INTENDED TO BE USED FOR PROPERTY ASSESSMENT PURPOSES ONLY AND NOT FOR CONVEYANCE.

MAP REVISION DATE		
As of January 1, 2016		

Data Sources: The data for this map was supplied by the Merrimack Valley Planning Commission, the Town of Amesbury and the Executive Office of Environmental Affairs/MassGIS.

Merrimack Valley Planning Commission
plan • develop • promote

J:\ArcGIS\Amesbury\AmesburyAssessorMap_24x36.mxd

INDEX

Map 12

CITY OF AMESBURY, MASS.

Assessor Maps

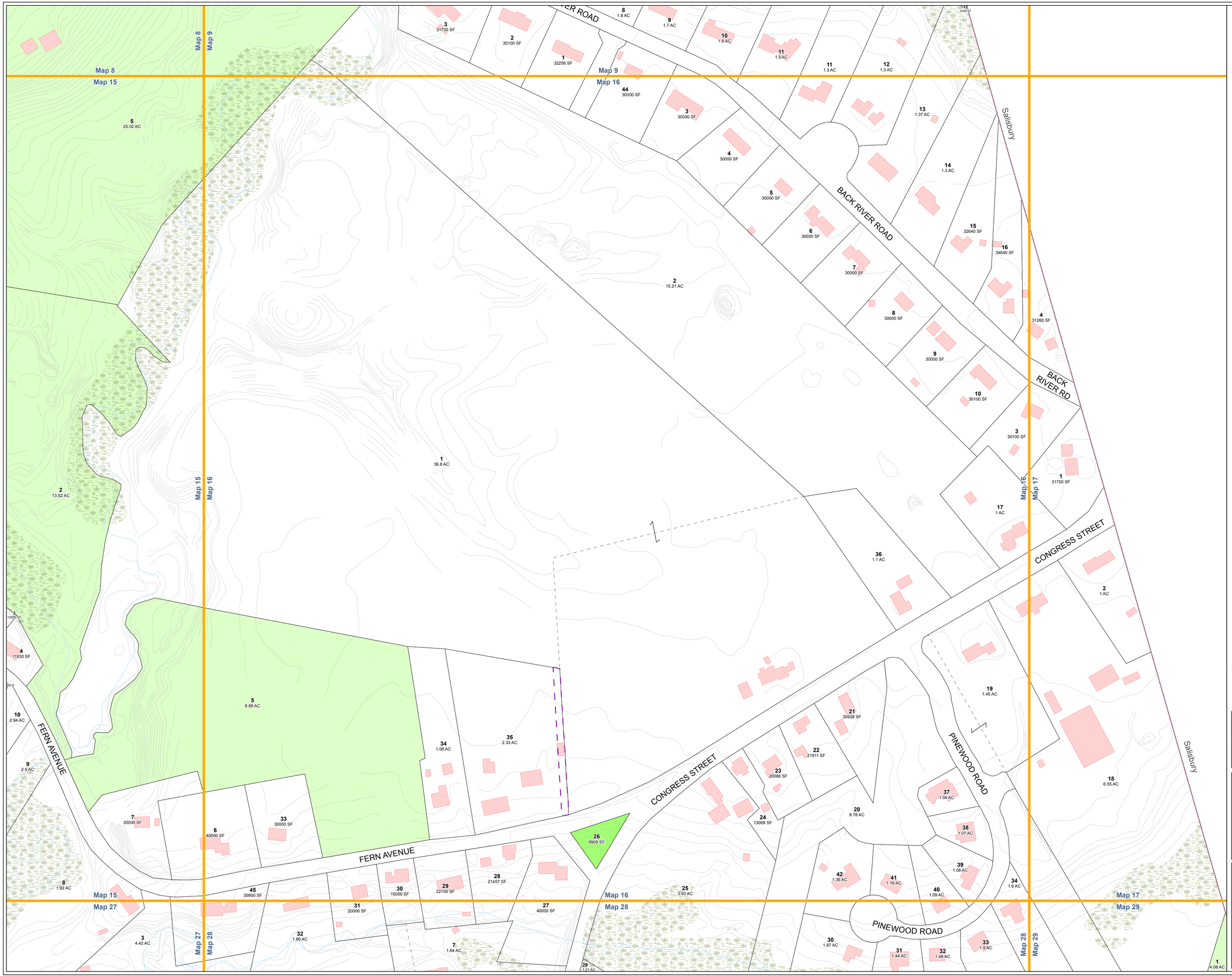

LEGEND

- Parcel Line
- Building Footprints
- Prior Parcel Line with Common Ownership
- 5 Condo Unit Number
- Contour Lines, 2 Ft
- Right of Way
- Map Index
- Town Boundaries
- Easements
- Hydrographic Features
- Streams
- Wetlands

Exempt Lands

- Federal
- State
- Municipal
- Private

N

SCALE: 1" = 100'

100 0 100 200 300 400

NOTE:
THE AREAS, BOUNDARIES, AND DIMENSIONS SHOWN ON THIS TAX MAP ARE DERIVED FROM AERIAL PHOTOGRAPHS, GROUND SURVEYS, AND RECORDED PLANS, MAPS, DEEDS, AND WILLS, AND ARE INTENDED TO BE USED FOR PROPERTY ASSESSMENT PURPOSES ONLY AND NOT FOR CONVEYANCE.

MAP REVISION DATE		
As of January 1, 2016		

Data Sources: The data for this map was supplied by the Merrimack Valley Planning Commission, the Town of Amesbury and the Executive Office of Environmental Affairs/MassGIS.

Merrimack Valley Planning Commission
plan • develop • promote

J:\ArcGIS\Amesbury\AmesburyAssessorMap_24x36.mxd

INDEX

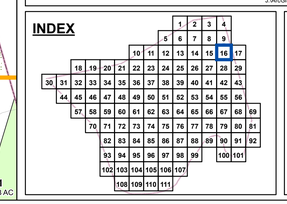

Map 16

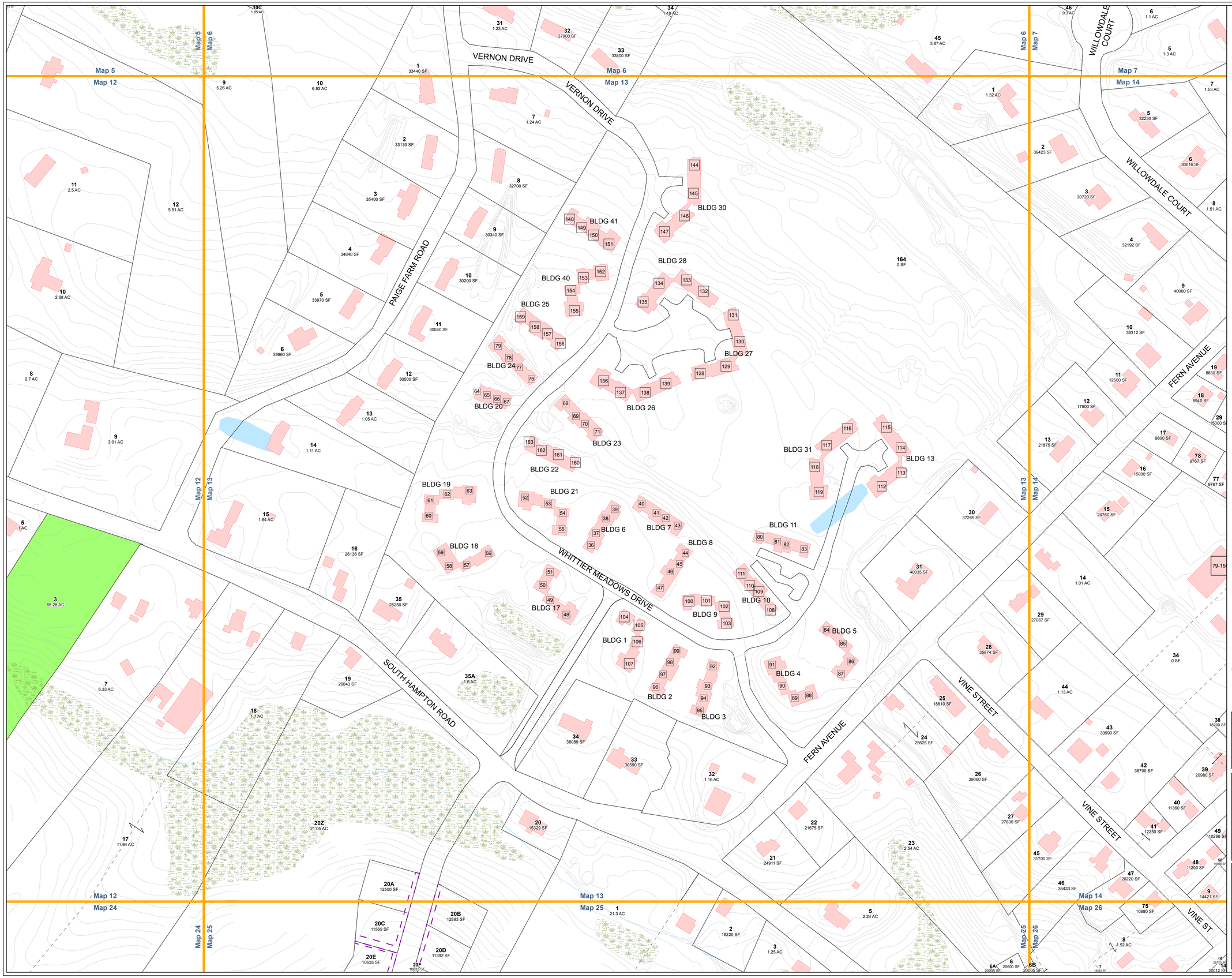

CITY OF AMESBURY, MASS.

Assessor Maps

LEGEND

- Parcel Line
- Building Footprints
- Prior Parcel Line with Common Ownership
- 5 Condo Unit Number
- Contour Lines, 2 Ft
- Right of Way
- Map Index
- Town Boundaries
- Easements
- Hydrographic Features
- Streams
- Wetlands

Exempt Lands

- Federal
- State
- Municipal
- Private

N

SCALE: 1" = 100'

100 0 100 200 300 400

NOTE:
THE AREAS, BOUNDARIES, AND DIMENSIONS SHOWN ON THIS TAX MAP ARE DERIVED FROM AERIAL PHOTOGRAPHS, GROUND SURVEYS, AND RECORDED PLANS, MAPS, DEEDS, AND WILLS, AND ARE INTENDED TO BE USED FOR PROPERTY ASSESSMENT PURPOSES ONLY AND NOT FOR CONVEYANCE.

MAP REVISION DATE		
As of January 1, 2016		

Data Sources: The data for this map was supplied by the Merrimack Valley Planning Commission, the Town of Amesbury and the Executive Office of Environmental Affairs/MassGIS.

Merrimack Valley Planning Commission
plan • develop • promote

J:\ArcGIS\AmesburyAmesburyAssessorMap_24x36.mxd

INDEX

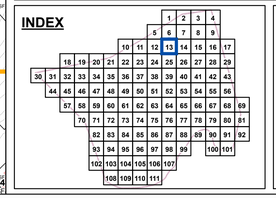

Map 13

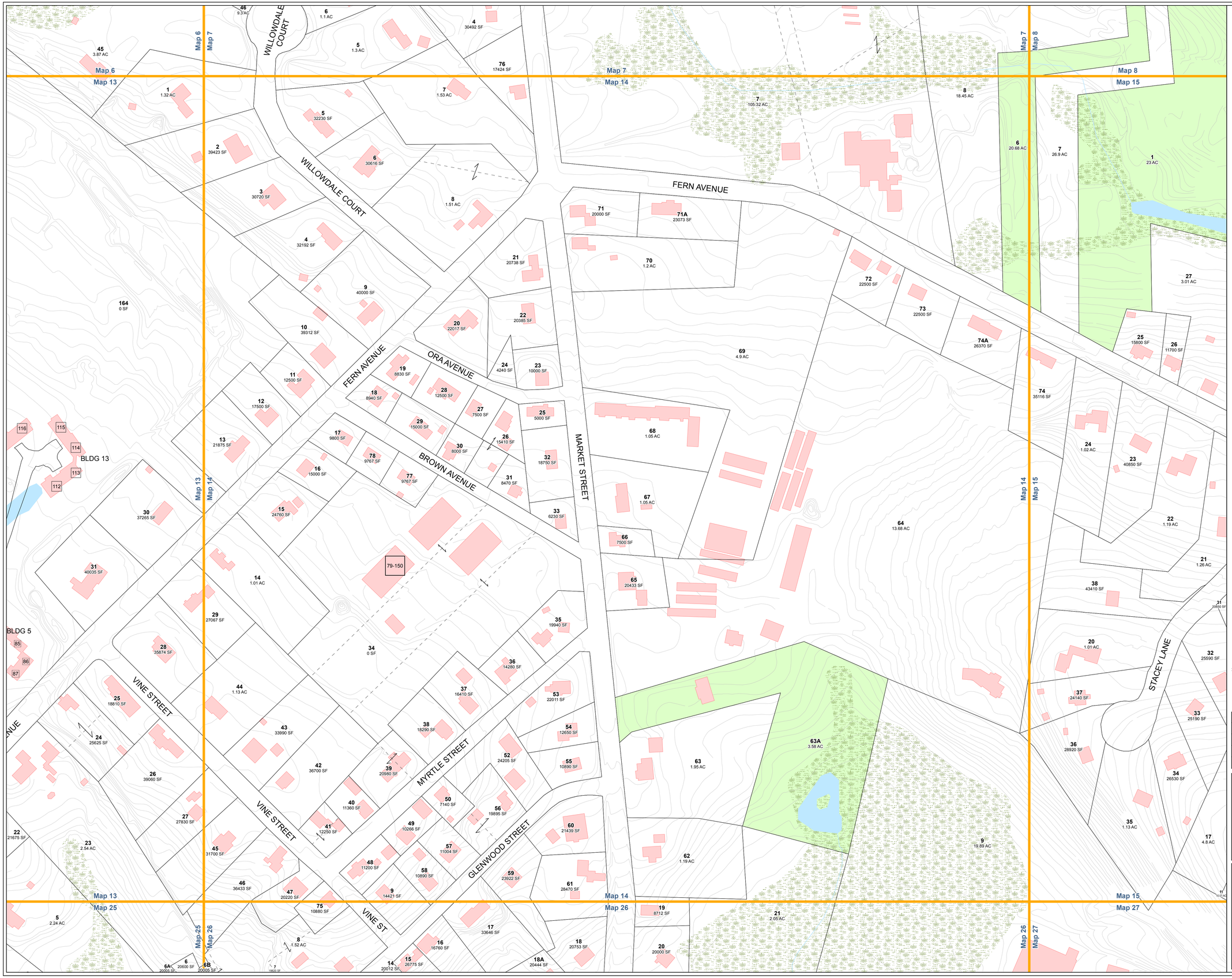

CITY OF AMESBURY, MASS.

Assessor Maps

LEGEND

- Parcel Line
- Building Footprints
- Prior Parcel Line with Common Ownership
- Condo Unit Number
- Contour Lines, 2 Ft
- Right of Way
- Map Index
- Town Boundaries
- Easements
- Hydrographic Features
- Streams
- Wetlands

Exempt Lands

- Federal
- State
- Municipal
- Private

N

SCALE: 1" = 100'

100 0 100 200 300 400

NOTE:
THE AREAS, BOUNDARIES, AND DIMENSIONS SHOWN ON THIS TAX MAP ARE DERIVED FROM AERIAL PHOTOGRAPHS, GROUND SURVEYS, AND RECORDED PLANS, MAPS, DEEDS, AND WILLS, AND ARE INTENDED TO BE USED FOR PROPERTY ASSESSMENT PURPOSES ONLY AND NOT FOR CONVEYANCE.

MAP REVISION DATE		
As of January 1, 2016		

Data Sources: The data for this map was supplied by the Merrimack Valley Planning Commission, the Town of Amesbury and the Executive Office of Environmental Affairs/MassGIS.

Merrimack Valley Planning Commission
plan • develop • promote

J:\ArcGIS\Amesbury\AmesburyAssessorMap_24x36.mxd

INDEX

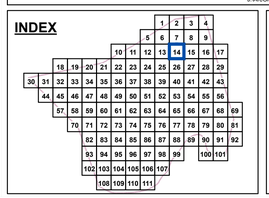

Map 14

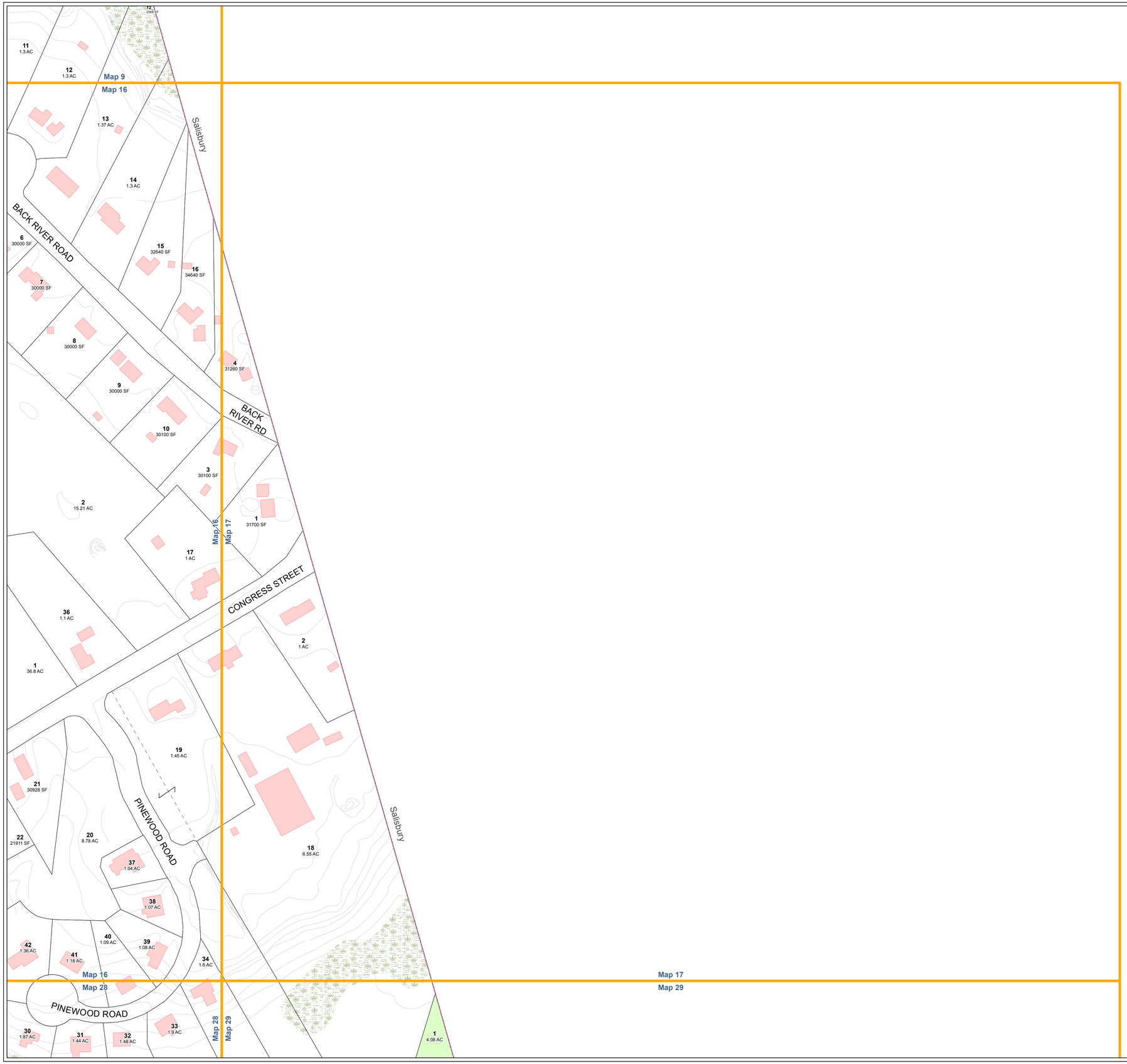

CITY OF AMESBURY, MASS.

Assessor Maps

LEGEND

- Parcel Line
- Building Footprints
- Prior Parcel Line with Common Ownership
- 5 Condo Unit Number
- Contour Lines, 2 Ft
- Right of Way
- Map Index
- Town Boundaries
- Easements
- Hydrographic Features
- Streams
- Wetlands

Exempt Lands

- Federal
- State
- Municipal
- Private

N

SCALE: 1" = 100'

100 0 100 200 300 400

NOTE:
THE AREAS, BOUNDARIES, AND DIMENSIONS SHOWN ON THIS TAX MAP ARE DERIVED FROM AERIAL PHOTOGRAPHS, GROUND SURVEYS, AND RECORDED PLANS, MAPS, DEEDS, AND WILLS, AND ARE INTENDED TO BE USED FOR PROPERTY ASSESSMENT PURPOSES ONLY AND NOT FOR CONVEYANCE.

MAP REVISION DATE		
As of January 1, 2016		

Data Sources: The data for this map was supplied by the Merrimack Valley Planning Commission, the Town of Amesbury and the Executive Office of Environmental Affairs/MassGIS.

Merrimack Valley Planning Commission
plan • develop • promote

J:\ArcGIS\Amesbury\AmesburyAssessorMap_24x36.mxd

INDEX

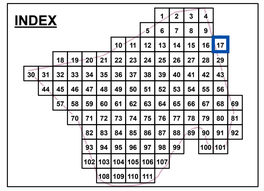

Map 17

CITY OF AMESBURY, MASS.

Assessor Maps

CITY OF AMESBURY Incorporated 1668 MASSACHUSETTS

LEGEND

- Parcel Line
- Building Footprints
- Prior Parcel Line with Common Ownership
- Condo Unit Number
- Contour Lines, 2 Ft
- Right of Way
- Map Index
- Town Boundaries
- Easements
- Hydrographic Features
- Streams
- Wetlands

Exempt Lands

- Federal
- State
- Municipal
- Private

N

SCALE: 1" = 100'

100 0 100 200 300 400

NOTE:
THE AREAS, BOUNDARIES, AND DIMENSIONS SHOWN ON THIS TAX MAP ARE DERIVED FROM AERIAL PHOTOGRAPHS, GROUND SURVEYS, AND RECORDED PLANS, MAPS, DEEDS, AND WILLS, AND ARE INTENDED TO BE USED FOR PROPERTY ASSESSMENT PURPOSES ONLY AND NOT FOR CONVEYANCE.

MAP REVISION DATE		
As of January 1, 2016		

Data Sources: The data for this map was supplied by the Merrimack Valley Planning Commission, the Town of Amesbury and the Executive Office of Environmental Affairs/MassGIS.

Merrimack Valley Planning Commission
plan • develop • promote

J:\ArcGIS\Amesbury\AmesburyAssessorMap_24x36.mxd

INDEX

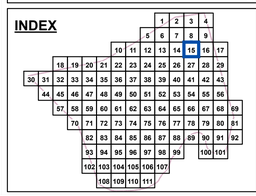

Map 15

CITY OF AMESBURY, MASS.

Assessor Maps

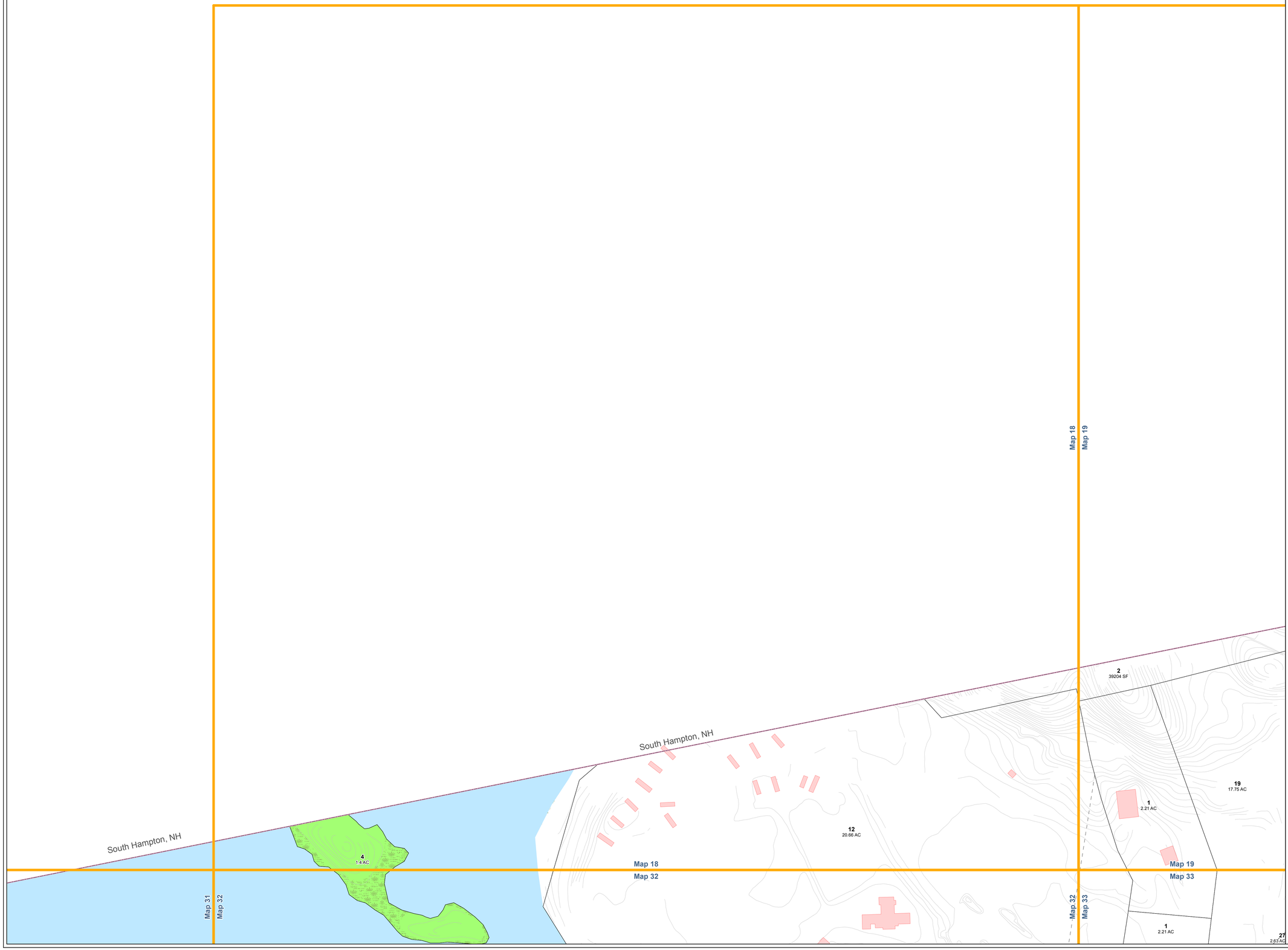

LEGEND

- Parcel Line
- Building Footprints
- Prior Parcel Line with Common Ownership
- 5 Condo Unit Number
- Contour Lines, 2 Ft
- Right of Way
- Map Index
- Town Boundaries
- Easements
- Hydrographic Features
- Streams
- Wetlands

Exempt Lands

- Federal
- State
- Municipal
- Private

N

SCALE: 1" = 100'

100 0 100 200 300 400

NOTE:
THE AREAS, BOUNDARIES, AND DIMENSIONS SHOWN ON THIS TAX MAP ARE DERIVED FROM AERIAL PHOTOGRAPHS, GROUND SURVEYS, AND RECORDED PLANS, MAPS, DEEDS, AND WILLS, AND ARE INTENDED TO BE USED FOR PROPERTY ASSESSMENT PURPOSES ONLY AND NOT FOR CONVEYANCE.

MAP REVISION DATE		
As of January 1, 2016		

Data Sources: The data for this map was supplied by the Merrimack Valley Planning Commission, the Town of Amesbury and the Executive Office of Environmental Affairs/MassGIS.

Merrimack Valley Planning Commission
plan • develop • promote

J:\ArcGIS\AmesburyAmesburyAssessorMap_24x36.mxd

INDEX

										1	2	3	4					
								5	6	7	8	9						
						10	11	12	13	14	15	16	17					
	18	19	20	21	22	23	24	25	26	27	28	29						
30	31	32	33	34	35	36	37	38	39	40	41	42	43					
	44	45	46	47	48	49	50	51	52	53	54	55	56					
	57	58	59	60	61	62	63	64	65	66	67	68	69					
		70	71	72	73	74	75	76	77	78	79	80	81					
		82	83	84	85	86	87	88	89	90	91	92						
		93	94	95	96	97	98	99		100	101							
		102	103	104	105	106	107											
			108	109	110	111												

Map 18

CITY OF AMESBURY, MASS.

Assessor Maps

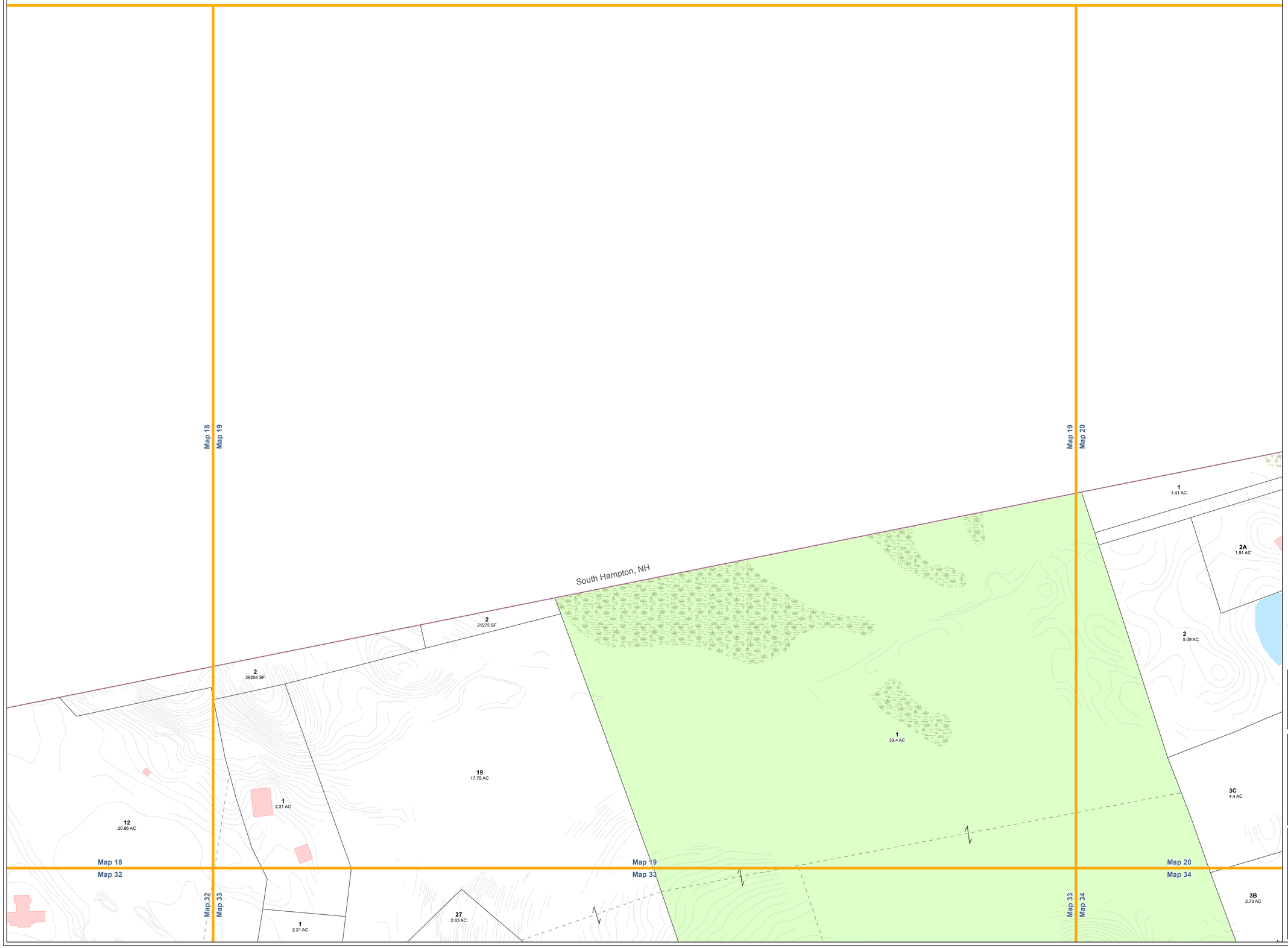

LEGEND

- Parcel Line
- Building Footprints
- Prior Parcel Line with Common Ownership
- 5 Condo Unit Number
- Contour Lines, 2 Ft
- Right of Way
- Map Index
- Town Boundaries
- Easements
- Hydrographic Features
- Streams
- Wetlands

Exempt Lands

- Federal
- State
- Municipal
- Private

N

SCALE: 1" = 100'

100 0 100 200 300 400

NOTE:
THE AREAS, BOUNDARIES, AND DIMENSIONS SHOWN ON THIS TAX MAP ARE DERIVED FROM AERIAL PHOTOGRAPHS, GROUND SURVEYS, AND RECORDED PLANS, MAPS, DEEDS, AND WILLS, AND ARE INTENDED TO BE USED FOR PROPERTY ASSESSMENT PURPOSES ONLY AND NOT FOR CONVEYANCE.

MAP REVISION DATE		
As of January 1, 2016		

Data Sources: The data for this map was supplied by the Merrimack Valley Planning Commission, the Town of Amesbury and the Executive Office of Environmental Affairs/MassGIS.

Merrimack Valley Planning Commission
plan • develop • promote

J:\ArcGIS\Amesbury\AmesburyAssessorMap_24x36.mxd

INDEX

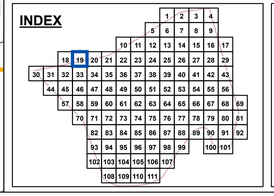

Map 19

CITY OF AMESBURY, MASS.

Assessor Maps

LEGEND

- Parcel Line
- Building Footprints
- Prior Parcel Line with Common Ownership
- 5 Condo Unit Number
- Contour Lines, 2 Ft
- Right of Way
- Map Index
- Town Boundaries
- Easements
- Hydrographic Features
- Streams
- Wetlands

Exempt Lands

- Federal
- State
- Municipal
- Private

N

SCALE: 1" = 100'

100 0 100 200 300 400

NOTE:
THE AREAS, BOUNDARIES, AND DIMENSIONS SHOWN ON THIS TAX MAP ARE DERIVED FROM AERIAL PHOTOGRAPHS, GROUND SURVEYS, AND RECORDED PLANS, MAPS, DEEDS, AND WILLS, AND ARE INTENDED TO BE USED FOR PROPERTY ASSESSMENT PURPOSES ONLY AND NOT FOR CONVEYANCE.

MAP REVISION DATE		
As of January 1, 2016		

Data Sources: The data for this map was supplied by the Merrimack Valley Planning Commission, the Town of Amesbury and the Executive Office of Environmental Affairs/MassGIS.

Merrimack Valley Planning Commission
plan • develop • promote

J:\ArcGIS\Amesbury\AmesburyAsessorMap_24x36.mxd

INDEX

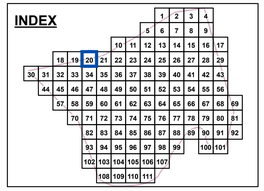

Map 20

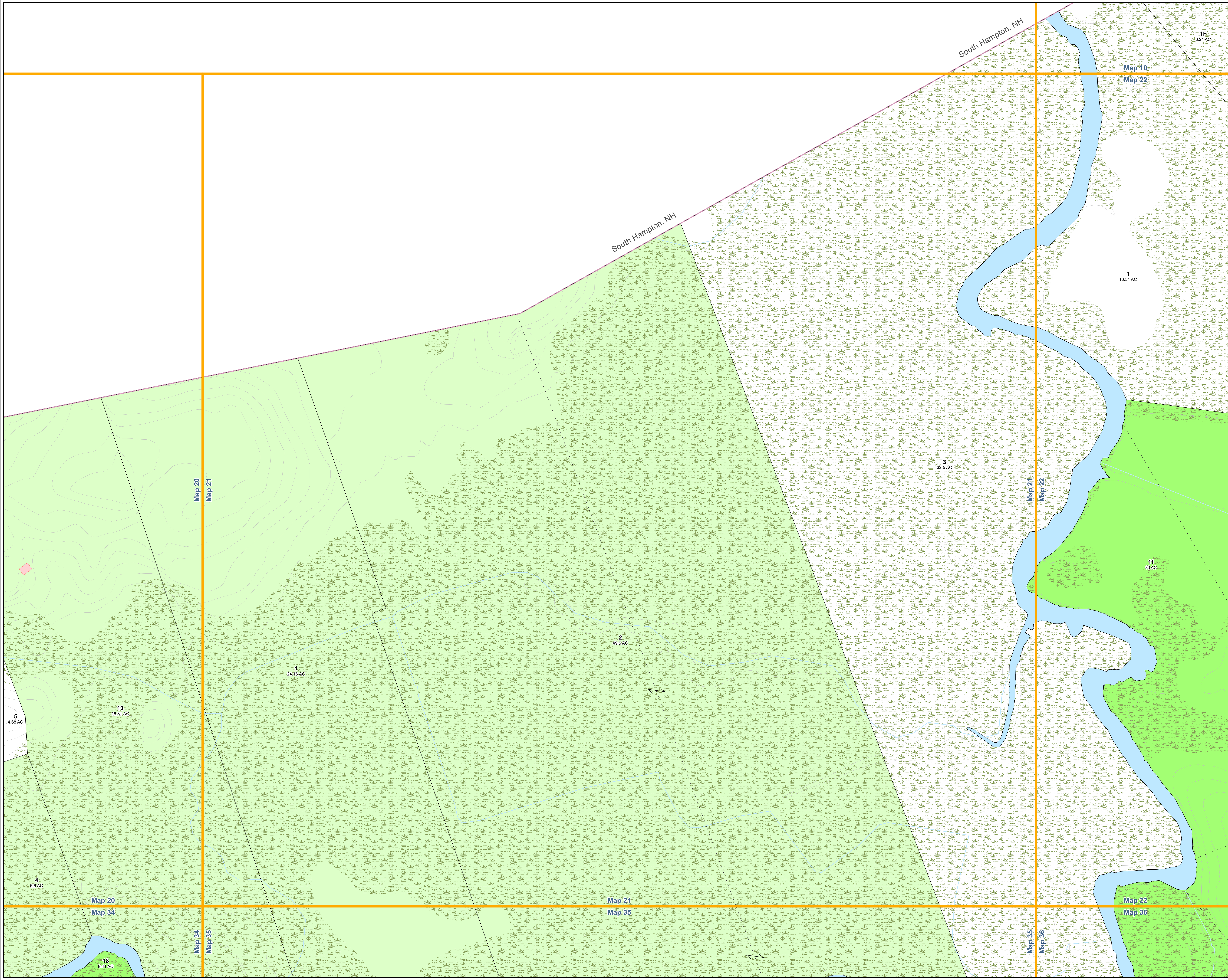

CITY OF AMESBURY, MASS.

Assessor Maps

LEGEND

- Parcel Line
- Building Footprints
- Prior Parcel Line with Common Ownership
- 5 Condo Unit Number
- Contour Lines, 2 Ft
- Right of Way
- Map Index
- Town Boundaries
- Easements
- Hydrographic Features
- Streams
- Wetlands

Exempt Lands

- Federal
- State
- Municipal
- Private

N

SCALE: 1" = 100'

100 0 100 200 300 400

NOTE:
THE AREAS, BOUNDARIES, AND DIMENSIONS SHOWN ON THIS TAX MAP ARE DERIVED FROM AERIAL PHOTOGRAPHS, GROUND SURVEYS, AND RECORDED PLANS, MAPS, DEEDS, AND WILLS, AND ARE INTENDED TO BE USED FOR PROPERTY ASSESSMENT PURPOSES ONLY AND NOT FOR CONVEYANCE.

MAP REVISION DATE		
As of January 1, 2016		

Data Sources: The data for this map was supplied by the Merrimack Valley Planning Commission, the Town of Amesbury and the Executive Office of Environmental Affairs/MassGIS.

Merrimack Valley Planning Commission
plan * develop * promote

J:\ArcGIS\Amesbury\AmesburyAssessorMap_24x36.mxd

INDEX

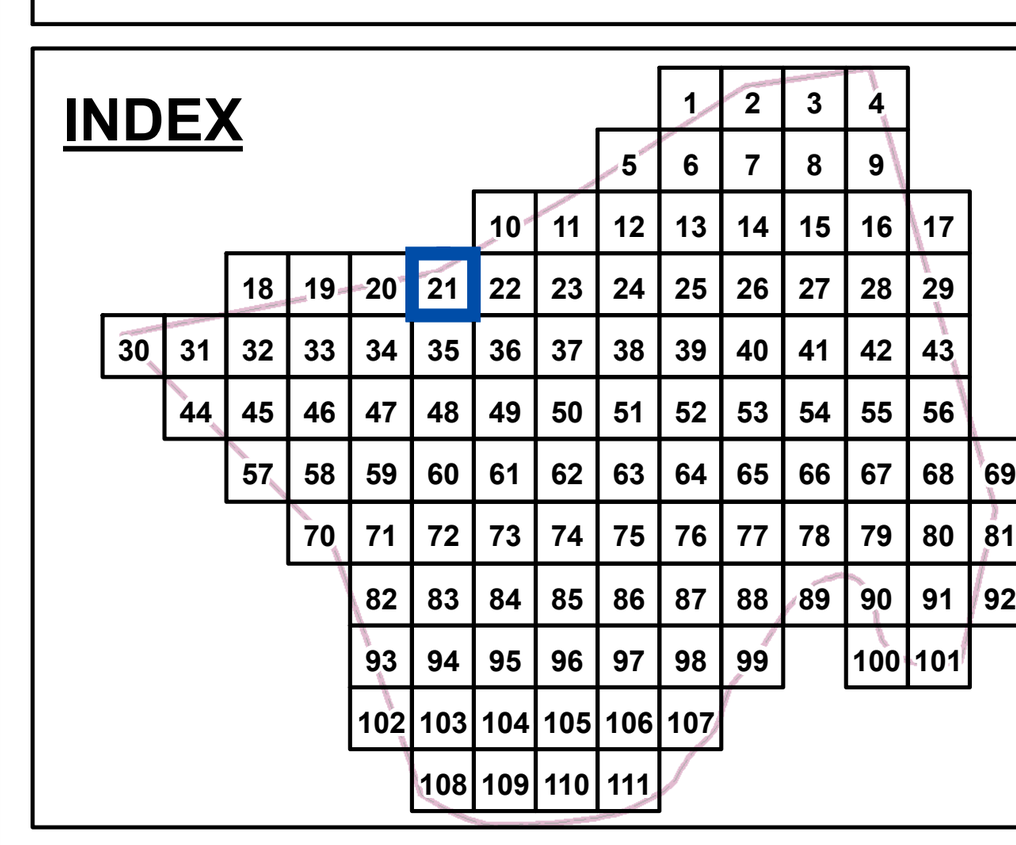

Map 21

CITY OF AMESBURY, MASS.

Assessor Maps

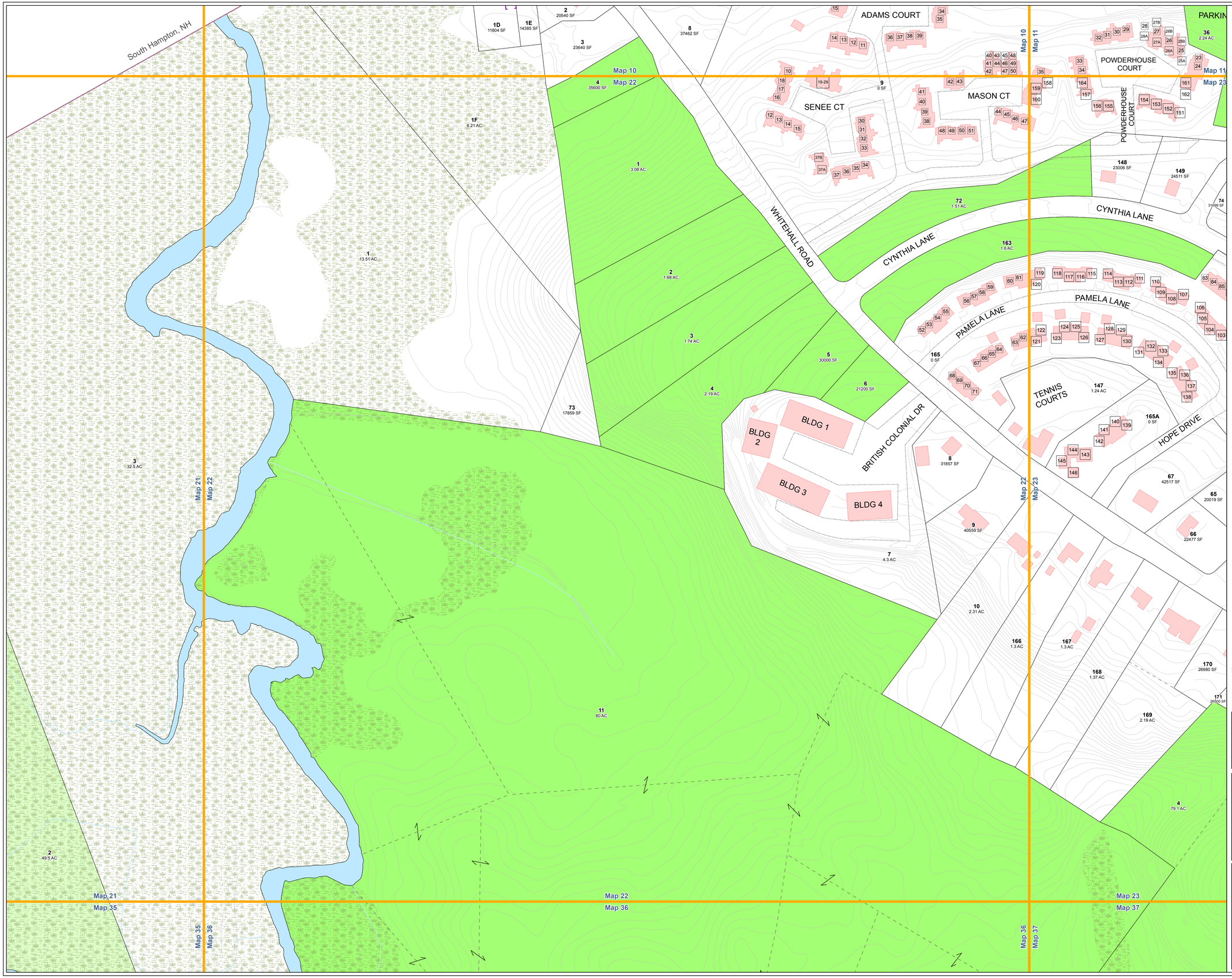

LEGEND

- Parcel Line
- Building Footprints
- Prior Parcel Line with Common Ownership
- 5 Condo Unit Number
- Contour Lines, 2 Ft
- Right of Way
- Map Index
- Town Boundaries
- Easements
- Hydrographic Features
- Streams
- Wetlands

Exempt Lands

- Federal
- State
- Municipal
- Private

N

SCALE: 1" = 100'

100 0 100 200 300 400

NOTE:
THE AREAS, BOUNDARIES, AND DIMENSIONS SHOWN ON THIS TAX MAP ARE DERIVED FROM AERIAL PHOTOGRAPHS, GROUND SURVEYS, AND RECORDED PLANS, MAPS, DEEDS, AND WILLS, AND ARE INTENDED TO BE USED FOR PROPERTY ASSESSMENT PURPOSES ONLY AND NOT FOR CONVEYANCE.

MAP REVISION DATE		
As of January 1, 2016		

Data Sources: The data for this map was supplied by the Merrimack Valley Planning Commission, the Town of Amesbury and the Executive Office of Environmental Affairs/MassGIS.

Merrimack Valley Planning Commission
plan • develop • promote

J:\ArcGIS\Amesbury\AmesburyAssessorMap_24x36.mxd

INDEX

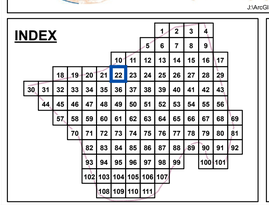

Map 22

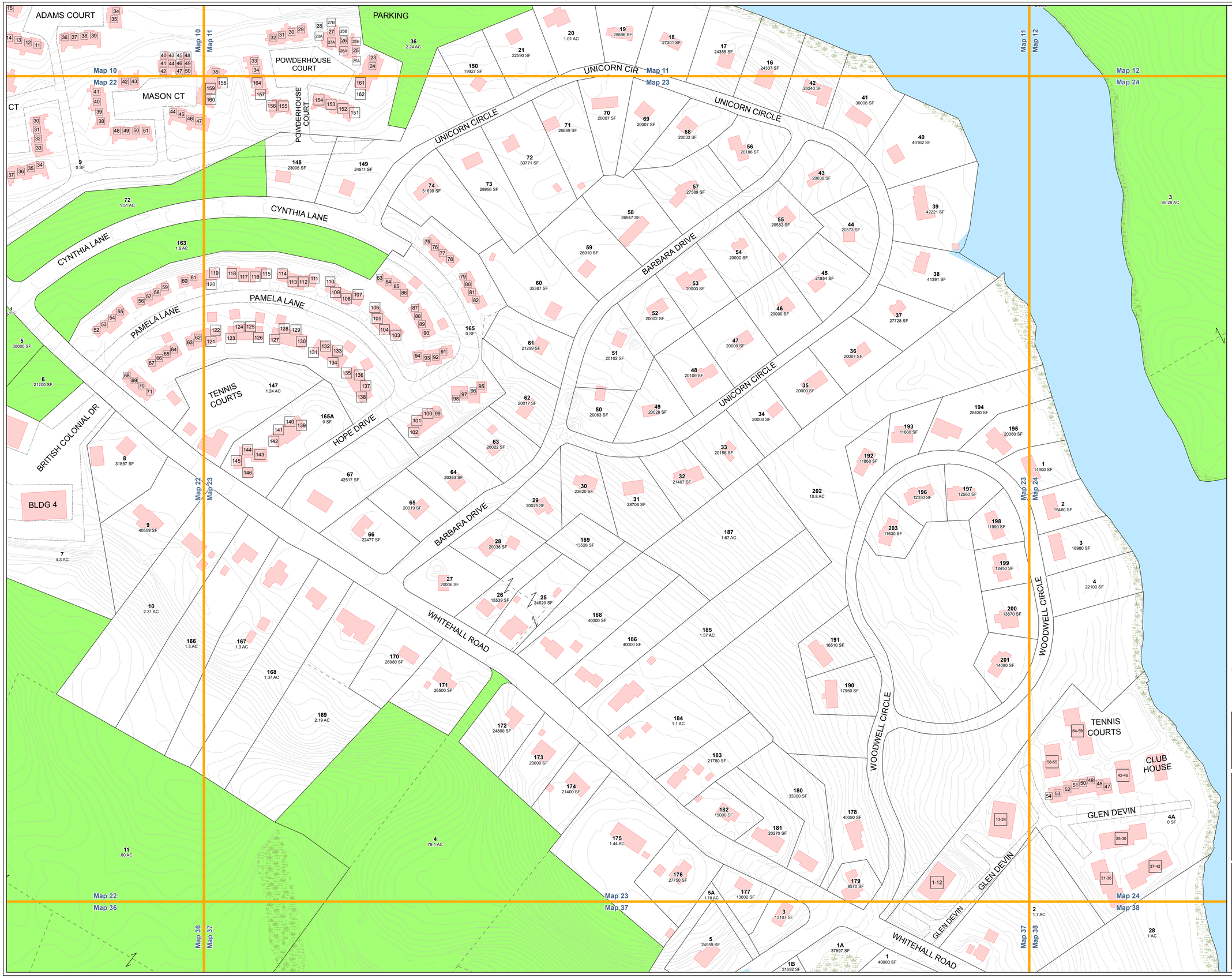

CITY OF AMESBURY, MASS.

Assessor Maps

LEGEND

- Parcel Line
- Building Footprints
- Prior Parcel Line with Common Ownership
- 5 Condo Unit Number
- Contour Lines, 2 Ft
- Right of Way
- Map Index
- Town Boundaries
- Easements
- Hydrographic Features
- Streams
- Wetlands

Exempt Lands

- Federal
- State
- Municipal
- Private

N

SCALE: 1" = 100'

100 0 100 200 300 400

NOTE:
THE AREAS, BOUNDARIES, AND DIMENSIONS SHOWN ON THIS TAX MAP ARE DERIVED FROM AERIAL PHOTOGRAPHS, GROUND SURVEYS, AND RECORDED PLANS, MAPS, DEEDS, AND WILLS, AND ARE INTENDED TO BE USED FOR PROPERTY ASSESSMENT PURPOSES ONLY AND NOT FOR CONVEYANCE.

MAP REVISION DATE		
As of January 1, 2016		

Data Sources: The data for this map was supplied by the Merrimack Valley Planning Commission, the Town of Amesbury and the Executive Office of Environmental Affairs/MassGIS.

Merrimack Valley Planning Commission
plan • develop • promote

J:\ArcGIS\AmesburyAmesburyAssessorMap_24x36.mxd

INDEX

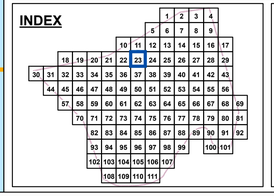

Map 23

CITY OF AMESBURY, MASS.

Assessor Maps

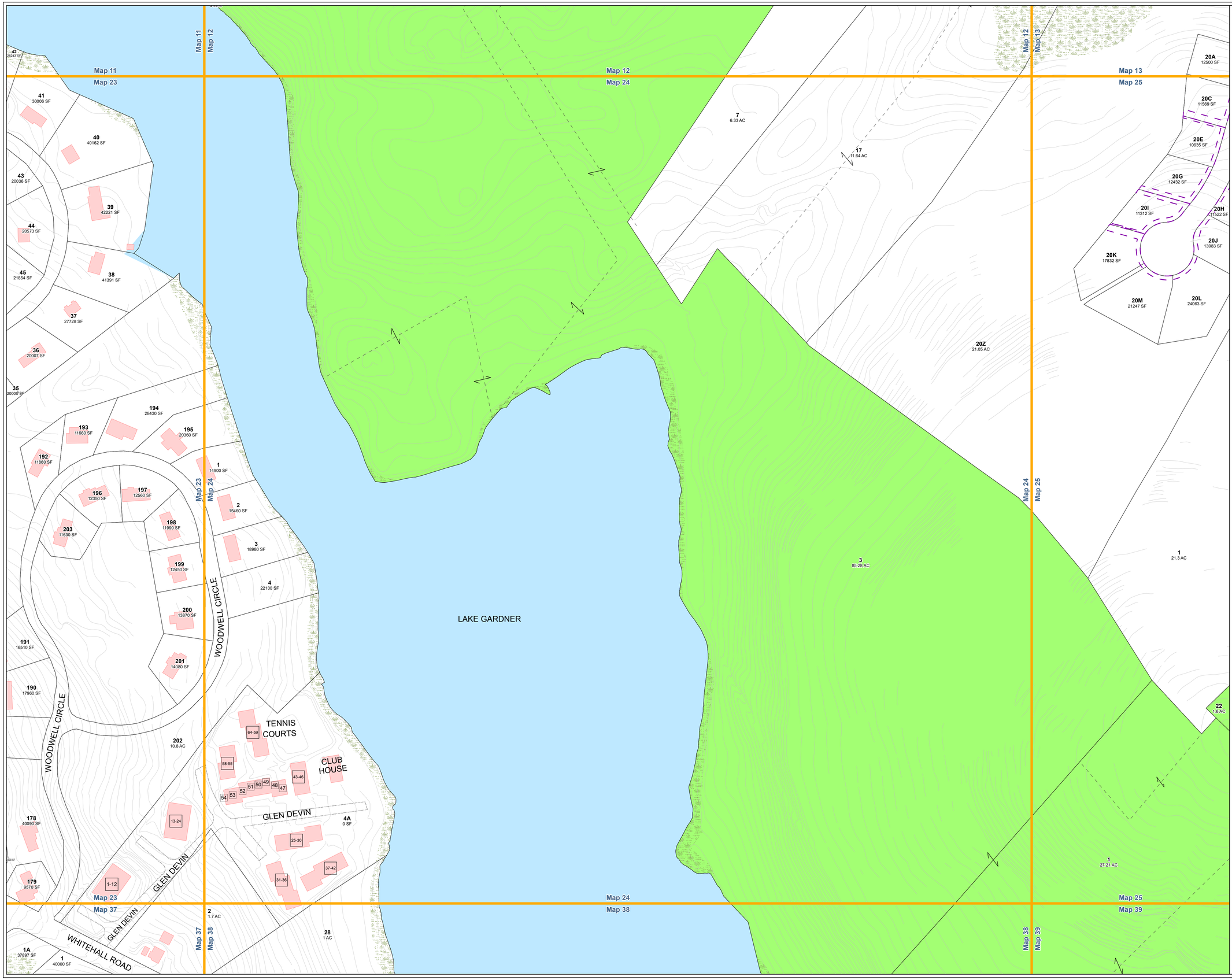

LEGEND

- Parcel Line
- Building Footprints
- Prior Parcel Line with Common Ownership
- 5 Condo Unit Number
- Contour Lines, 2 Ft
- Right of Way
- Map Index
- Town Boundaries
- Easements
- Hydrographic Features
- Streams
- Wetlands

Exempt Lands

- Federal
- State
- Municipal
- Private

N

SCALE: 1" = 100'

100 0 100 200 300 400

NOTE:
THE AREAS, BOUNDARIES, AND DIMENSIONS SHOWN ON THIS TAX MAP ARE DERIVED FROM AERIAL PHOTOGRAPHS, GROUND SURVEYS, AND RECORDED PLANS, MAPS, DEEDS, AND WILLS, AND ARE INTENDED TO BE USED FOR PROPERTY ASSESSMENT PURPOSES ONLY AND NOT FOR CONVEYANCE.

MAP REVISION DATE		
As of January 1, 2016		

Data Sources: The data for this map was supplied by the Merrimack Valley Planning Commission, the Town of Amesbury and the Executive Office of Environmental Affairs/MassGIS.

Merrimack Valley Planning Commission
plan • develop • promote

J:\ArcGIS\Amesbury\AmesburyAssessorMap_24x36.mxd

INDEX

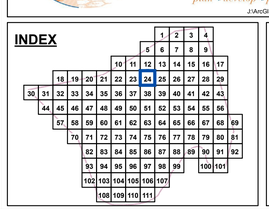

Map 24

CITY OF AMESBURY, MASS.

Assessor Maps

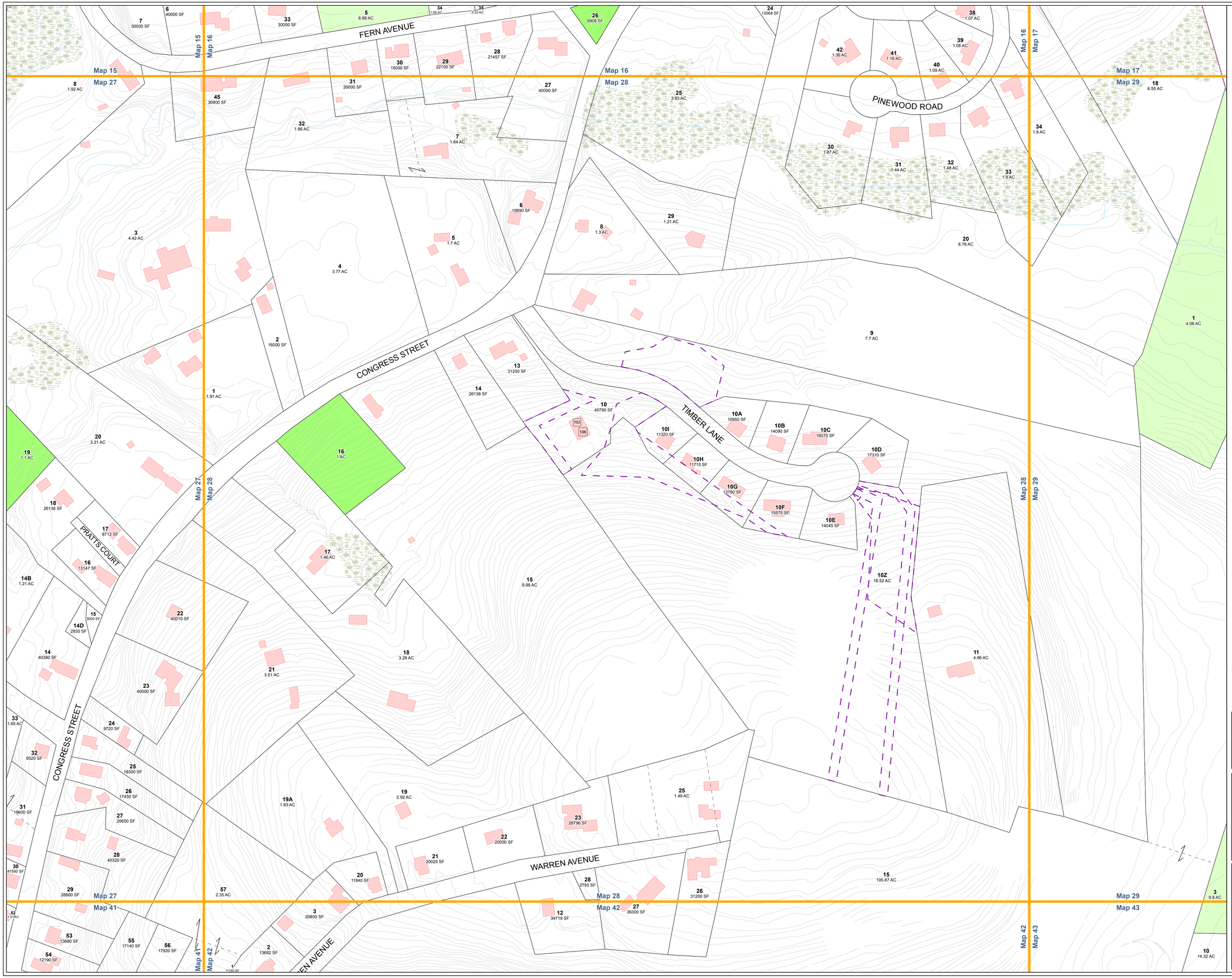

LEGEND

- Parcel Line
- Building Footprints
- Prior Parcel Line with Common Ownership
- 5 Condo Unit Number
- Contour Lines, 2 Ft
- Right of Way
- Map Index
- Town Boundaries
- Easements
- Hydrographic Features
- Streams
- Wetlands

Exempt Lands

- Federal
- State
- Municipal
- Private

N

SCALE: 1" = 100'

100 0 100 200 300 400

NOTE:
THE AREAS, BOUNDARIES, AND DIMENSIONS SHOWN ON THIS TAX MAP ARE DERIVED FROM AERIAL PHOTOGRAPHS, GROUND SURVEYS, AND RECORDED PLANS, MAPS, DEEDS, AND WILLS, AND ARE INTENDED TO BE USED FOR PROPERTY ASSESSMENT PURPOSES ONLY AND NOT FOR CONVEYANCE.

MAP REVISION DATE		
As of January 1, 2016		

Data Sources: The data for this map was supplied by the Merrimack Valley Planning Commission, the Town of Amesbury and the Executive Office of Environmental Affairs/MassGIS.

Merrimack Valley Planning Commission
plan • develop • promote

J:\ArcGIS\Amesbury\AmesburyAssessorMap_24x36.mxd

INDEX

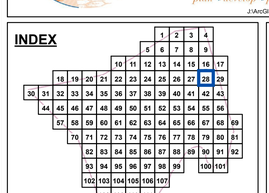

Map 28

CITY OF AMESBURY, MASS.

Assessor Maps

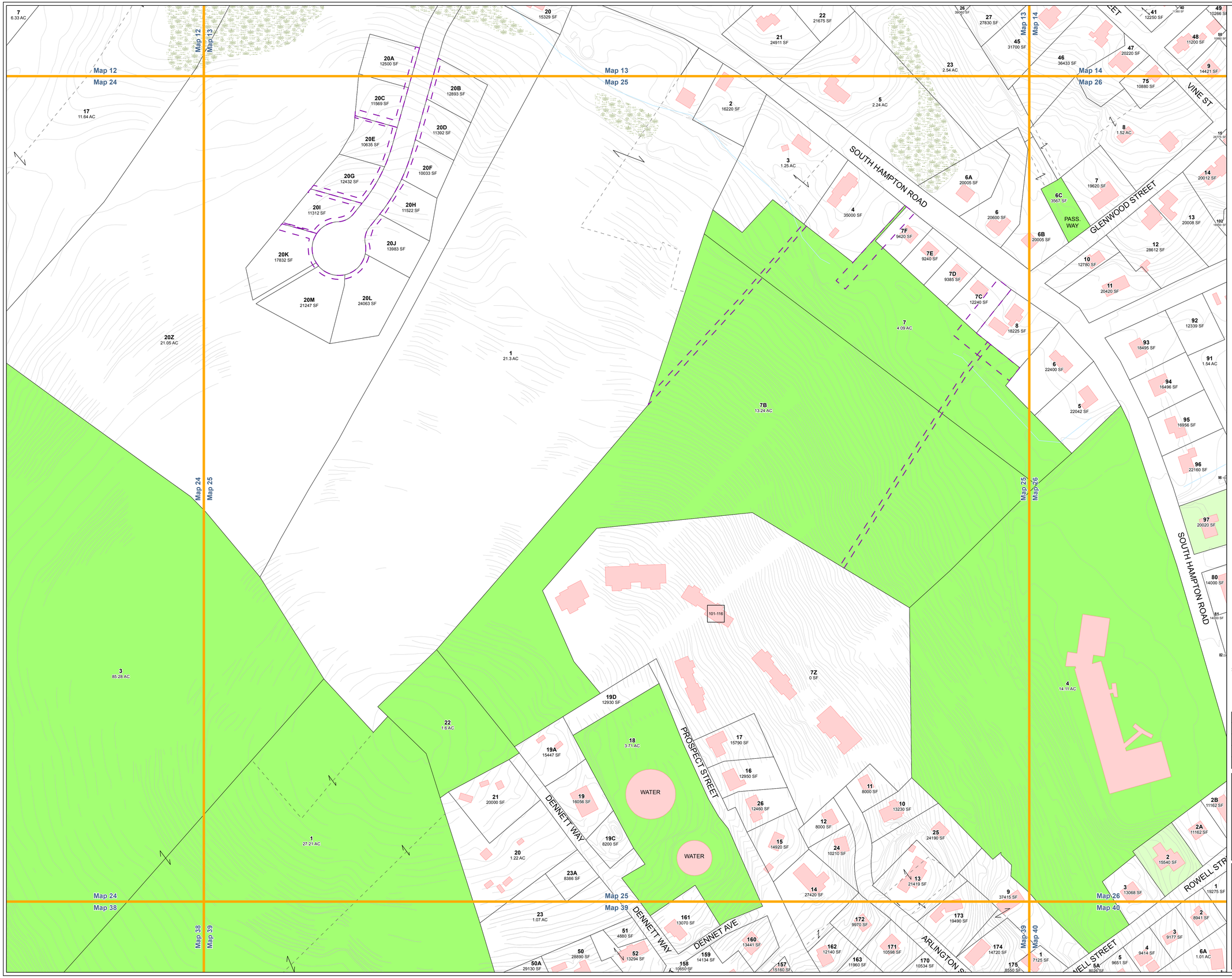

LEGEND

- Parcel Line
- Building Footprints
- Prior Parcel Line with Common Ownership
- 5 Condo Unit Number
- Contour Lines, 2 Ft
- Right of Way
- Map Index
- Town Boundaries
- Easements
- Hydrographic Features
- Streams
- Wetlands

Exempt Lands

- Federal
- State
- Municipal
- Private

N

SCALE: 1" = 100'

100 0 100 200 300 400

NOTE:
THE AREAS, BOUNDARIES, AND DIMENSIONS SHOWN ON THIS TAX MAP ARE DERIVED FROM AERIAL PHOTOGRAPHS, GROUND SURVEYS, AND RECORDED PLANS, MAPS, DEEDS, AND WILLS, AND ARE INTENDED TO BE USED FOR PROPERTY ASSESSMENT PURPOSES ONLY AND NOT FOR CONVEYANCE.

MAP REVISION DATE		
As of January 1, 2016		

Data Sources: The data for this map was supplied by the Merrimack Valley Planning Commission, the Town of Amesbury and the Executive Office of Environmental Affairs/MassGIS.

Merrimack Valley Planning Commission
plan • develop • promote

J:\ArcGIS\AmesburyAmesburyAssessorMap_24x36.mxd

INDEX

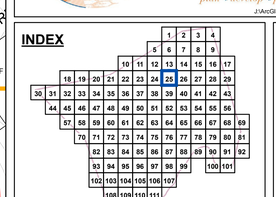

Map 25

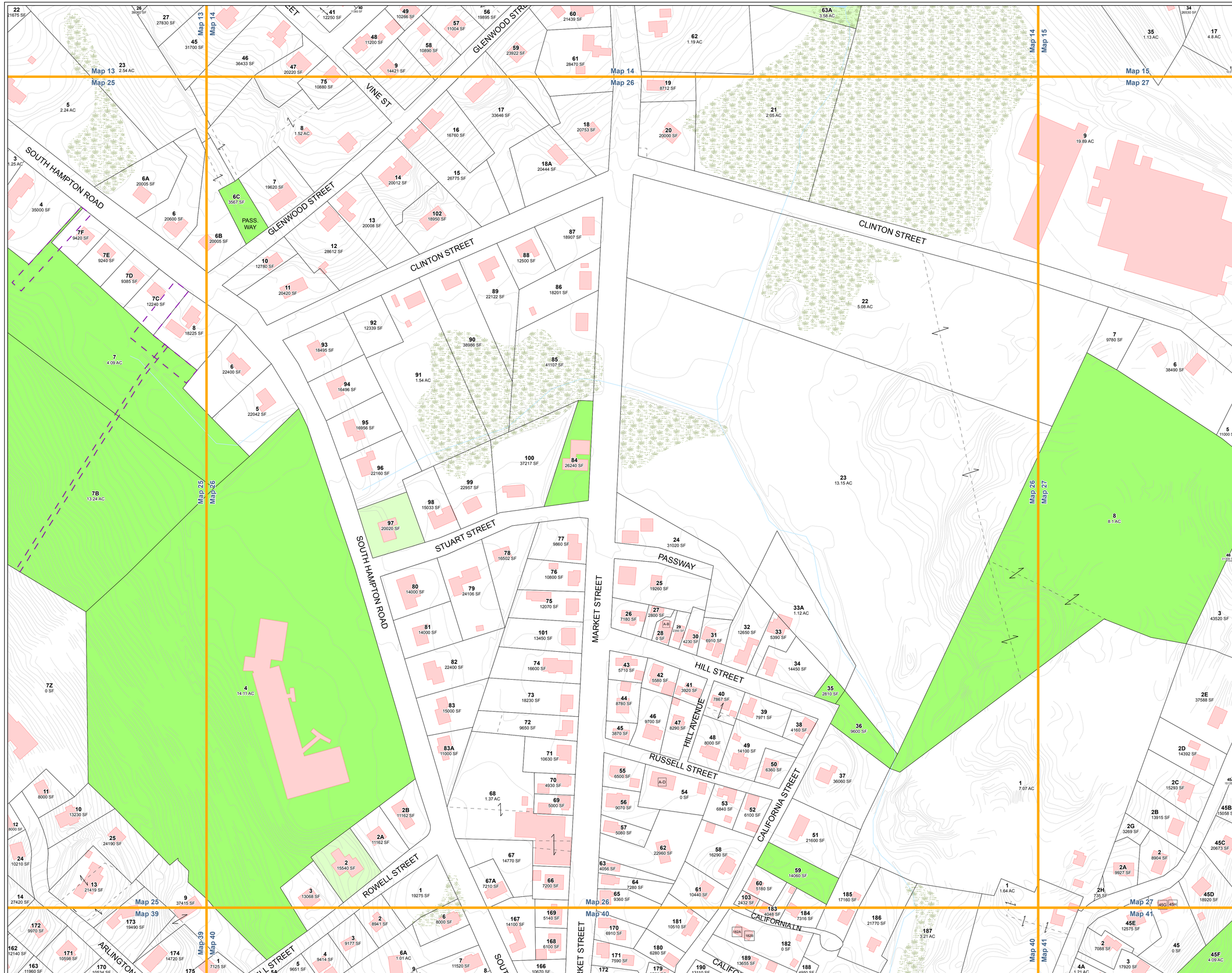

CITY OF AMESBURY, MASS.

Assessor Maps

LEGEND

- Parcel Line
- Building Footprints
- Prior Parcel Line with Common Ownership
- Condo Unit Number
- Contour Lines, 2 Ft
- Right of Way
- Map Index
- Town Boundaries
- Easements
- Hydrographic Features
- Streams
- Wetlands

Exempt Lands

- Federal
- State
- Municipal
- Private

N

SCALE: 1" = 100'

100 0 100 200 300 400

NOTE:
THE AREAS, BOUNDARIES, AND DIMENSIONS SHOWN ON THIS TAX MAP ARE DERIVED FROM AERIAL PHOTOGRAPHS, GROUND SURVEYS, AND RECORDED PLANS, MAPS, DEEDS, AND WILLS, AND ARE INTENDED TO BE USED FOR PROPERTY ASSESSMENT PURPOSES ONLY AND NOT FOR CONVEYANCE.

MAP REVISION DATE		
As of January 1, 2016		

Data Sources: The data for this map was supplied by the Merrimack Valley Planning Commission, the Town of Amesbury and the Executive Office of Environmental Affairs/MassGIS.

Merrimack Valley Planning Commission
plan • develop • promote

J:\ArcGIS\Amesbury\AmesburyAssessorMap_24x36.mxd

INDEX

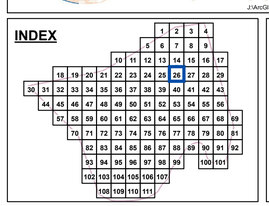

Map 26

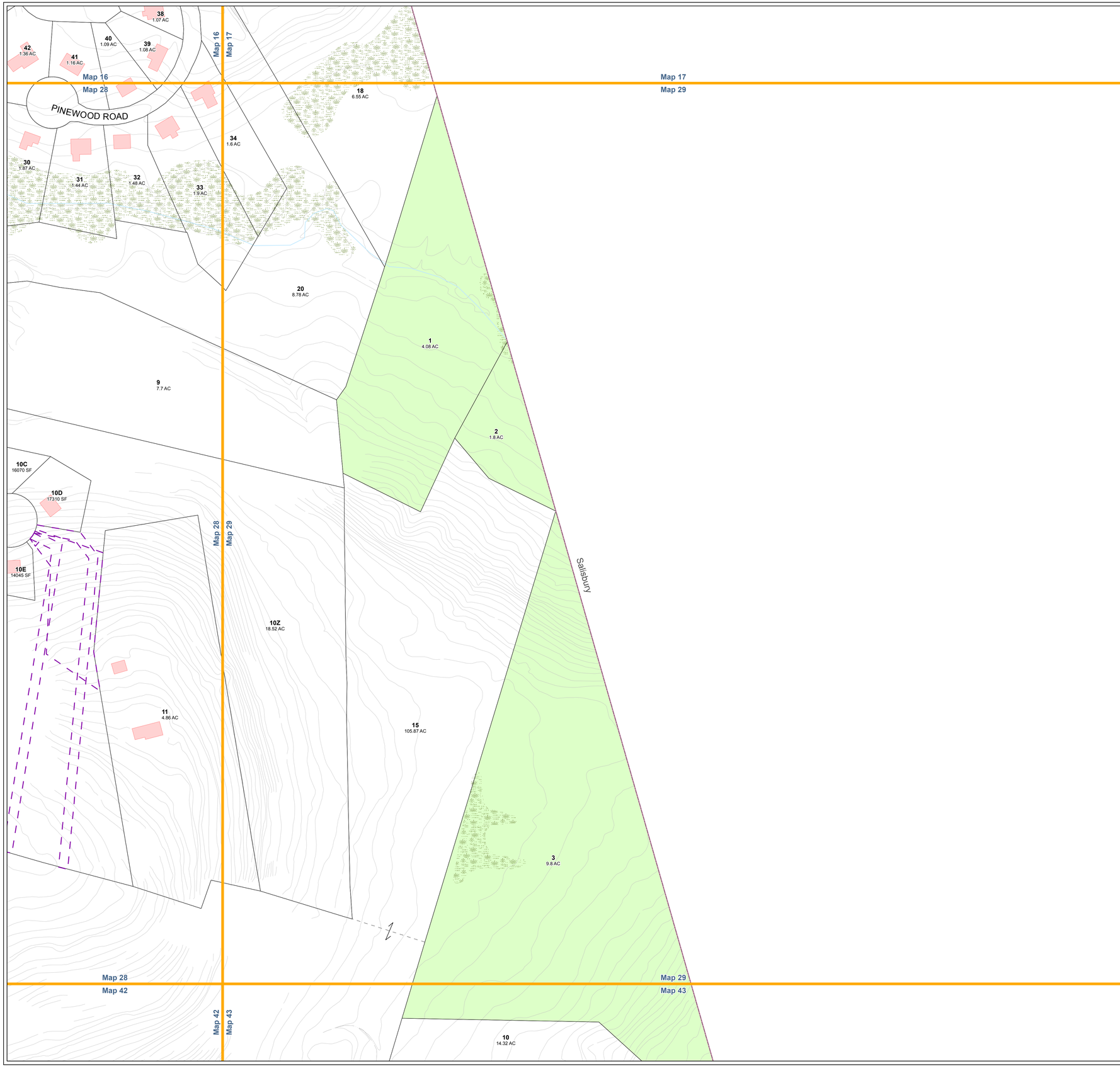

CITY OF AMESBURY, MASS.

Assessor Maps

LEGEND

- Parcel Line
- Building Footprints
- Prior Parcel Line with Common Ownership
- 5 Condo Unit Number
- Contour Lines, 2 Ft
- Right of Way
- Map Index
- Town Boundaries
- Easements
- Hydrographic Features
- Streams
- Wetlands

Exempt Lands

- Federal
- State
- Municipal
- Private

N

SCALE: 1" = 100'

100 0 100 200 300 400

NOTE:
THE AREAS, BOUNDARIES, AND DIMENSIONS SHOWN ON THIS TAX MAP ARE DERIVED FROM AERIAL PHOTOGRAPHS, GROUND SURVEYS, AND RECORDED PLANS, MAPS, DEEDS, AND WILLS, AND ARE INTENDED TO BE USED FOR PROPERTY ASSESSMENT PURPOSES ONLY AND NOT FOR CONVEYANCE.

MAP REVISION DATE		
As of January 1, 2016		

Data Sources: The data for this map was supplied by the Merrimack Valley Planning Commission, the Town of Amesbury and the Executive Office of Environmental Affairs/MassGIS.

Merrimack Valley Planning Commission
plan • develop • promote

J:\ArcGIS\Amesbury\AmesburyAsessorMap_24x36.mxd

INDEX

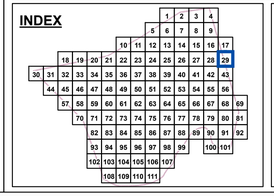

Map 29

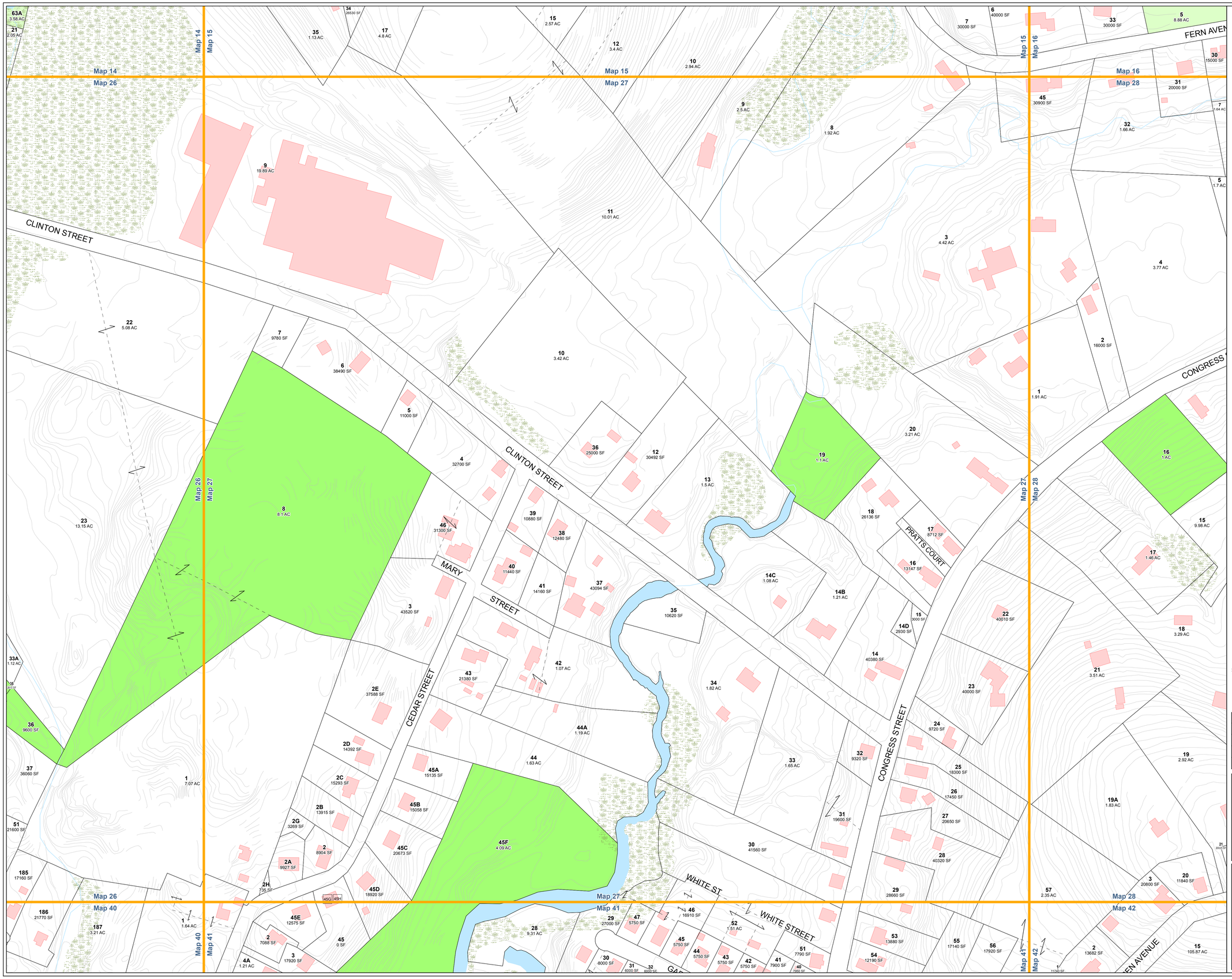

CITY OF AMESBURY, MASS.

Assessor Maps

LEGEND

- Parcel Line
- Building Footprints
- Prior Parcel Line with Common Ownership
- Condo Unit Number
- Contour Lines, 2 Ft
- Right of Way
- Map Index
- Town Boundaries
- Easements
- Hydrographic Features
- Streams
- Wetlands

Exempt Lands

- Federal
- State
- Municipal
- Private

N

SCALE: 1" = 100'

100 0 100 200 300 400

NOTE:
THE AREAS, BOUNDARIES, AND DIMENSIONS SHOWN ON THIS TAX MAP ARE DERIVED FROM AERIAL PHOTOGRAPHS, GROUND SURVEYS, AND RECORDED PLANS, MAPS, DEEDS, AND WILLS, AND ARE INTENDED TO BE USED FOR PROPERTY ASSESSMENT PURPOSES ONLY AND NOT FOR CONVEYANCE.

MAP REVISION DATE		
As of January 1, 2016		

Data Sources: The data for this map was supplied by the Merrimack Valley Planning Commission, the Town of Amesbury and the Executive Office of Environmental Affairs/MassGIS.

Merrimack Valley Planning Commission
plan • develop • promote

J:\ArcGIS\AmesburyAmesburyAssessor\Map_24x36.mxd

INDEX

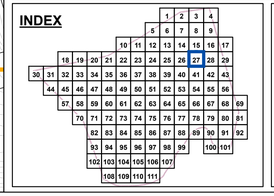

Map 27

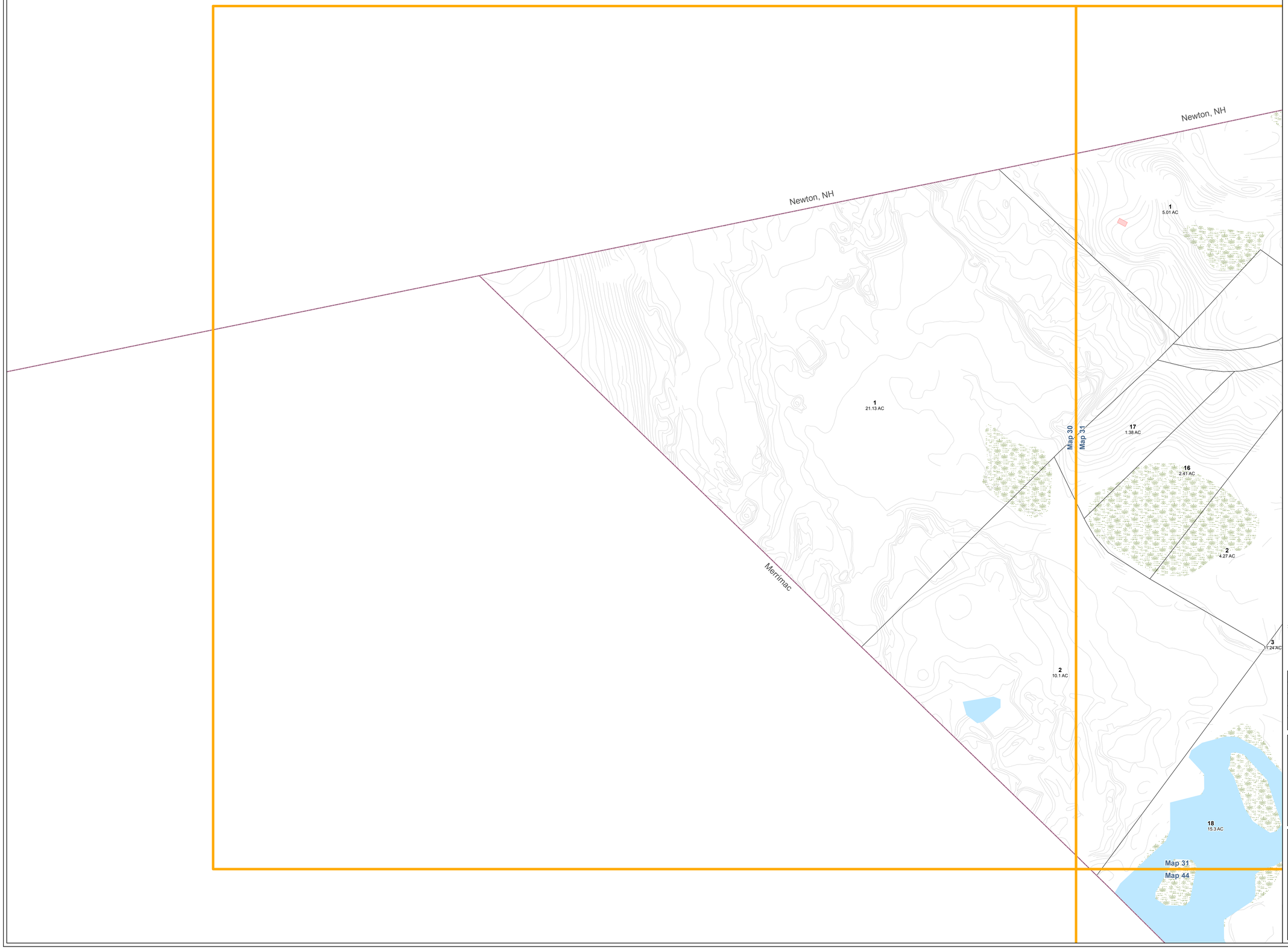

CITY OF AMESBURY, MASS.

Assessor Maps

LEGEND

- Parcel Line
- Building Footprints
- Prior Parcel Line with Common Ownership
- 5 Condo Unit Number
- Contour Lines, 2 Ft
- Right of Way
- Map Index
- Town Boundaries
- Easements
- Hydrographic Features
- Streams
- Wetlands

Exempt Lands

- Federal
- State
- Municipal
- Private

N

SCALE: 1" = 100'

100 0 100 200 300 400

NOTE:
THE AREAS, BOUNDARIES, AND DIMENSIONS SHOWN ON THIS TAX MAP ARE DERIVED FROM AERIAL PHOTOGRAPHS, GROUND SURVEYS, AND RECORDED PLANS, MAPS, DEEDS, AND WILLS, AND ARE INTENDED TO BE USED FOR PROPERTY ASSESSMENT PURPOSES ONLY AND NOT FOR CONVEYANCE.

MAP REVISION DATE		
As of January 1, 2016		

Data Sources: The data for this map was supplied by the Merrimack Valley Planning Commission, the Town of Amesbury and the Executive Office of Environmental Affairs/MassGIS.

Merrimack Valley Planning Commission
plan • develop • promote

J:\ArcGIS\AmesburyAmesburyAssessorMap_24x36.mxd

INDEX

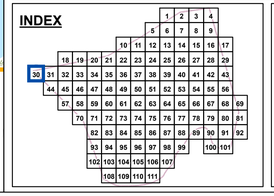

Map 30

CITY OF AMESBURY, MASS.
Assessor Maps

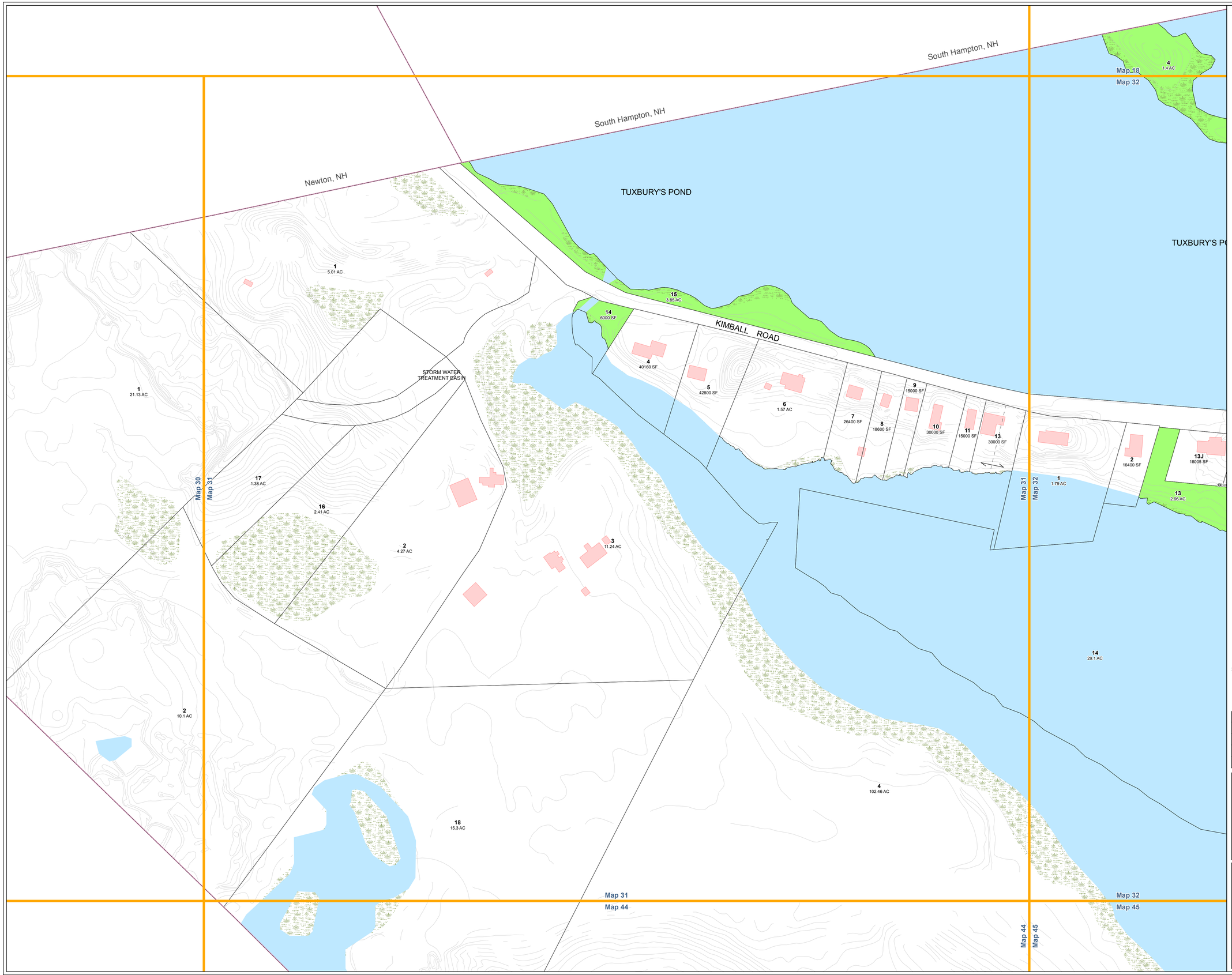

LEGEND

- Parcel Line
- Building Footprints
- Prior Parcel Line with Common Ownership
- 5 Condo Unit Number
- Contour Lines, 2 Ft
- Right of Way
- Map Index
- Town Boundaries
- Easements
- Hydrographic Features
- Streams
- Wetlands

Exempt Lands

- Federal
- State
- Municipal
- Private

N

SCALE: 1" = 100'

100 0 100 200 300 400

NOTE:
THE AREAS, BOUNDARIES, AND DIMENSIONS SHOWN ON THIS TAX MAP ARE DERIVED FROM AERIAL PHOTOGRAPHS, GROUND SURVEYS, AND RECORDED PLANS, MAPS, DEEDS, AND WILLS, AND ARE INTENDED TO BE USED FOR PROPERTY ASSESSMENT PURPOSES ONLY AND NOT FOR CONVEYANCE.

MAP REVISION DATE		
As of January 1, 2016		

Data Sources: The data for this map was supplied by the Merrimack Valley Planning Commission, the Town of Amesbury and the Executive Office of Environmental Affairs/MassGIS.

Merrimack Valley Planning Commission
plan • develop • promote

J:\ArcGIS\Amesbury\AmesburyAsessorMap_24x36.mxd

INDEX

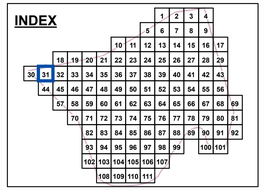

Map 31

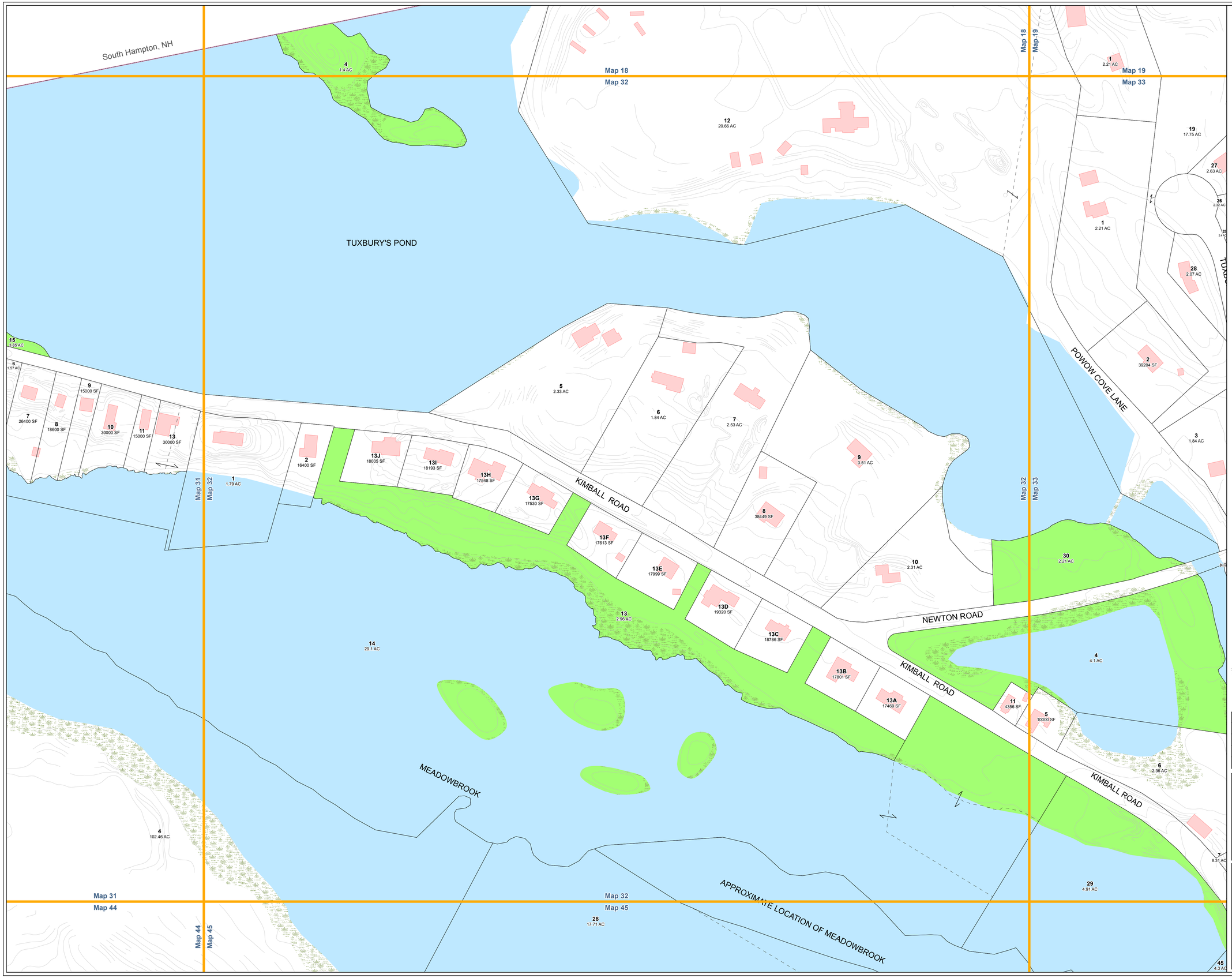

CITY OF AMESBURY, MASS.

Assessor Maps

CITY OF AMESBURY Incorporated 1668 MASSACHUSETTS

LEGEND

- Parcel Line
- Building Footprints
- Prior Parcel Line with Common Ownership
- 5 Condo Unit Number
- Contour Lines, 2 Ft
- Right of Way
- Map Index
- Town Boundaries
- Easements
- Hydrographic Features
- Streams
- Wetlands

Exempt Lands

- Federal
- State
- Municipal
- Private

N

SCALE: 1" = 100'

100 0 100 200 300 400

NOTE:
THE AREAS, BOUNDARIES, AND DIMENSIONS SHOWN ON THIS TAX MAP ARE DERIVED FROM AERIAL PHOTOGRAPHS, GROUND SURVEYS, AND RECORDED PLANS, MAPS, DEEDS, AND WILLS, AND ARE INTENDED TO BE USED FOR PROPERTY ASSESSMENT PURPOSES ONLY AND NOT FOR CONVEYANCE.

MAP REVISION DATE		
As of January 1, 2016		

Data Sources: The data for this map was supplied by the Merrimack Valley Planning Commission, the Town of Amesbury and the Executive Office of Environmental Affairs/MassGIS.

Merrimack Valley Planning Commission
plan • develop • promote

J:\ArcGIS\Amesbury\AmesburyAssessorMap_24x36.mxd

INDEX

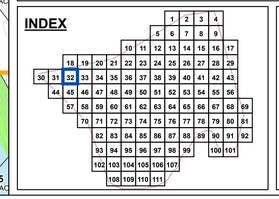

Map 32

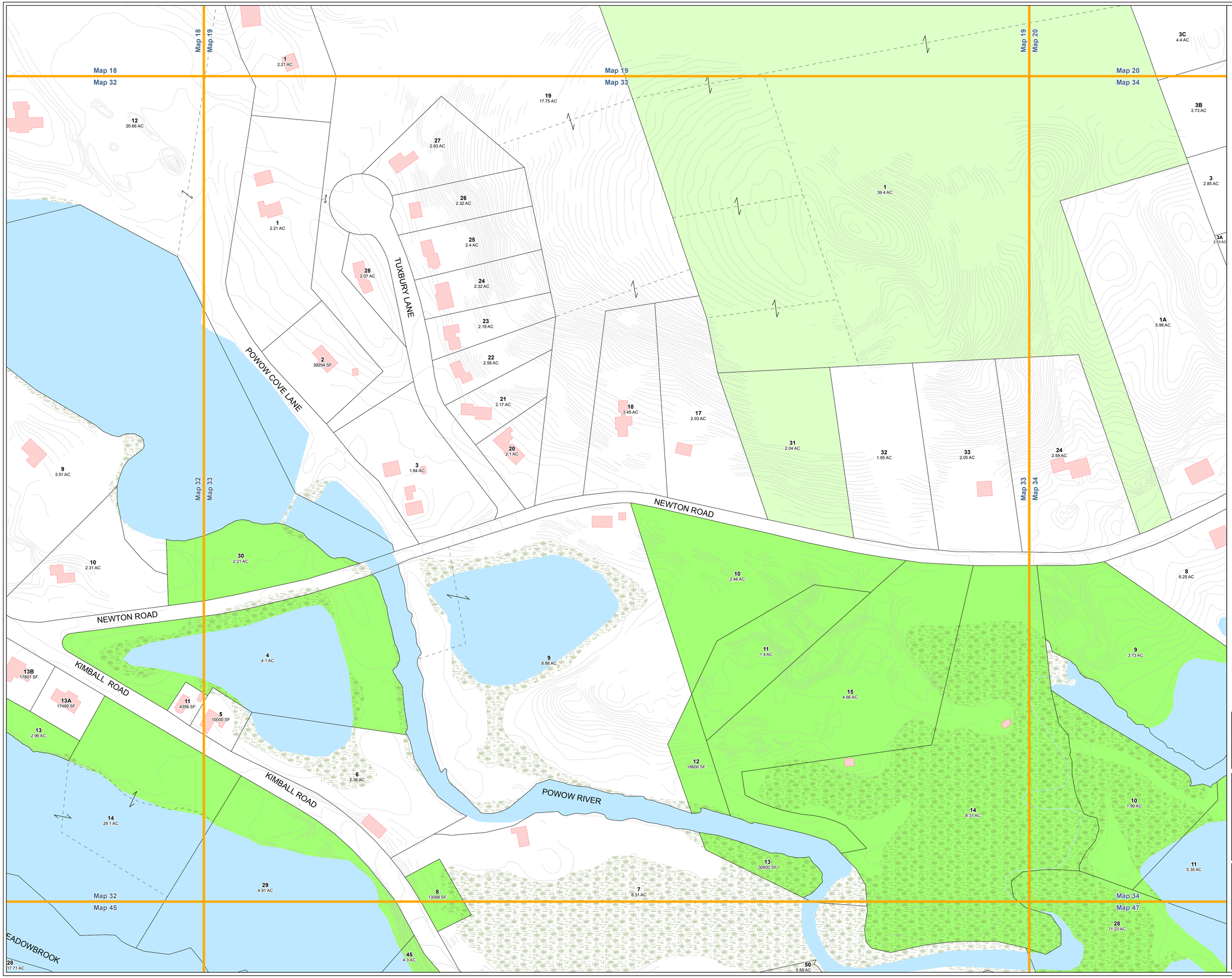

CITY OF AMESBURY, MASS.

Assessor Maps

LEGEND

- Parcel Line
- Building Footprints
- Prior Parcel Line with Common Ownership
- 5 Condo Unit Number
- Contour Lines, 2 Ft
- Right of Way
- Map Index
- Town Boundaries
- Easements
- Hydrographic Features
- Streams
- Wetlands

Exempt Lands

- Federal
- State
- Municipal
- Private

N

SCALE: 1" = 100'

100 0 100 200 300 400

NOTE:
THE AREAS, BOUNDARIES, AND DIMENSIONS SHOWN ON THIS TAX MAP ARE DERIVED FROM AERIAL PHOTOGRAPHS, GROUND SURVEYS, AND RECORDED PLANS, MAPS, DEEDS, AND WILLS, AND ARE INTENDED TO BE USED FOR PROPERTY ASSESSMENT PURPOSES ONLY AND NOT FOR CONVEYANCE.

MAP REVISION DATE		
As of January 1, 2016		

Data Sources: The data for this map was supplied by the Merrimack Valley Planning Commission, the Town of Amesbury and the Executive Office of Environmental Affairs/MassGIS.

Merrimack Valley Planning Commission
plan • develop • promote

J:\ArcGIS\Amesbury\AmesburyAssessorMap_24x36.mxd

INDEX

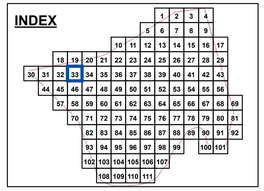

Map 33

CITY OF AMESBURY, MASS.

Assessor Maps

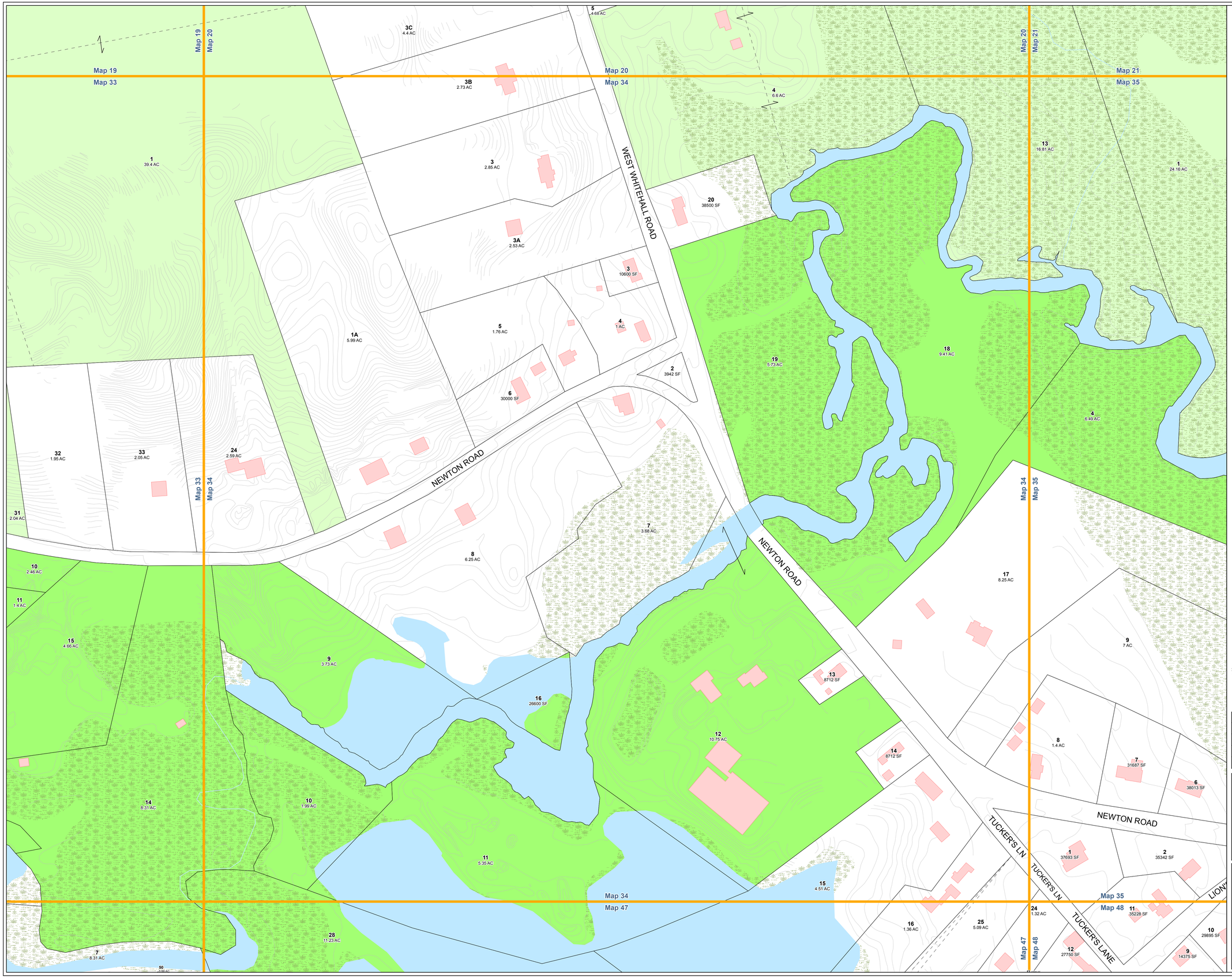

LEGEND

- Parcel Line
- Building Footprints
- Prior Parcel Line with Common Ownership
- 5 Condo Unit Number
- Contour Lines, 2 Ft
- Right of Way
- Map Index
- Town Boundaries
- Easements
- Hydrographic Features
- Streams
- Wetlands

Exempt Lands

- Federal
- State
- Municipal
- Private

N

SCALE: 1" = 100'

100 0 100 200 300 400

NOTE:
THE AREAS, BOUNDARIES, AND DIMENSIONS SHOWN ON THIS TAX MAP ARE DERIVED FROM AERIAL PHOTOGRAPHS, GROUND SURVEYS, AND RECORDED PLANS, MAPS, DEEDS, AND WILLS, AND ARE INTENDED TO BE USED FOR PROPERTY ASSESSMENT PURPOSES ONLY AND NOT FOR CONVEYANCE.

MAP REVISION DATE		
As of January 1, 2016		

Data Sources: The data for this map was supplied by the Merrimack Valley Planning Commission, the Town of Amesbury and the Executive Office of Environmental Affairs/MassGIS.

Merrimack Valley Planning Commission
plan • develop • promote

J:\ArcGIS\Amesbury\Amesbury\Assessor\Map_24x36.mxd

INDEX

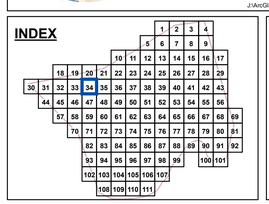

Map 34

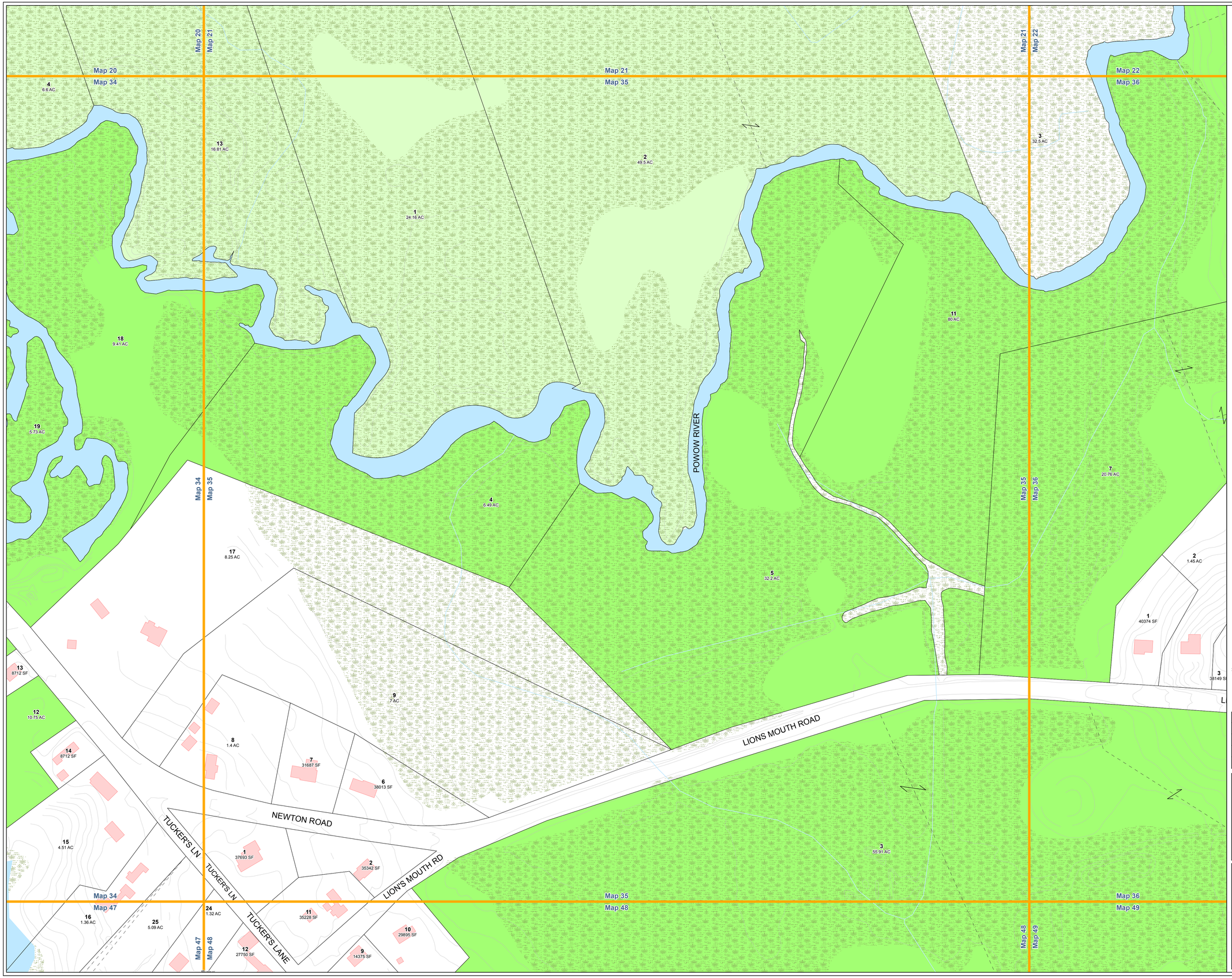

CITY OF AMESBURY, MASS.

Assessor Maps

LEGEND

- Parcel Line
- Building Footprints
- Prior Parcel Line with Common Ownership
- 5 Condo Unit Number
- Contour Lines, 2 Ft
- Right of Way
- Map Index
- Town Boundaries
- Easements
- Hydrographic Features
- Streams
- Wetlands

Exempt Lands

- Federal
- State
- Municipal
- Private

N

SCALE: 1" = 100'

100 0 100 200 300 400

NOTE:
THE AREAS, BOUNDARIES, AND DIMENSIONS SHOWN ON THIS TAX MAP ARE DERIVED FROM AERIAL PHOTOGRAPHS, GROUND SURVEYS, AND RECORDED PLANS, MAPS, DEEDS, AND WILLS, AND ARE INTENDED TO BE USED FOR PROPERTY ASSESSMENT PURPOSES ONLY AND NOT FOR CONVEYANCE.

MAP REVISION DATE		
As of January 1, 2016		

Data Sources: The data for this map was supplied by the Merrimack Valley Planning Commission, the Town of Amesbury and the Executive Office of Environmental Affairs/MassGIS.

Merrimack Valley Planning Commission
plan • develop • promote

J:\ArcGIS\Amesbury\AmesburyAssessorMap_24x36.mxd

INDEX

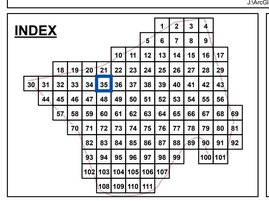

Map 35

CITY OF AMESBURY, MASS.

Assessor Maps

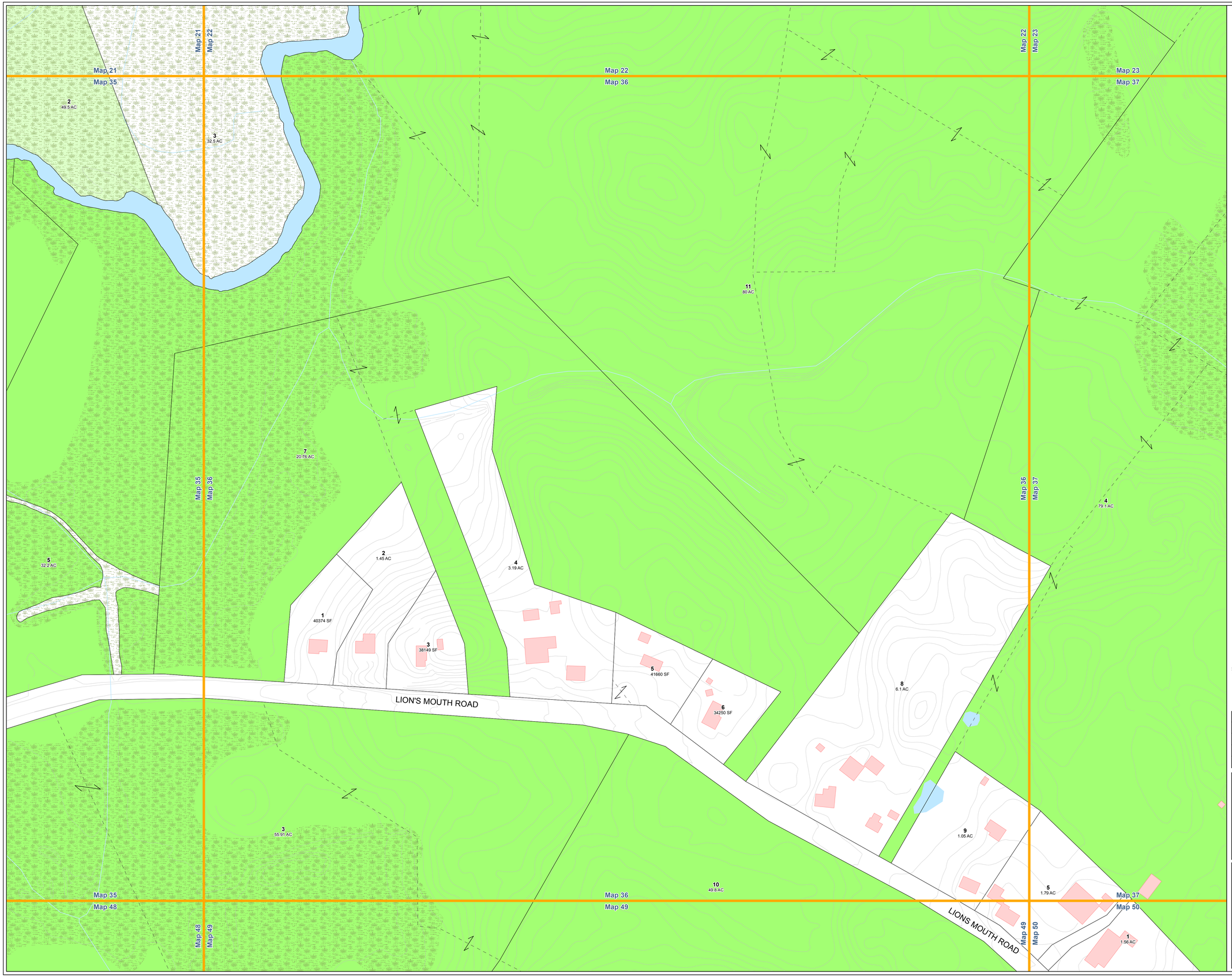

LEGEND

- Parcel Line
- Building Footprints
- Prior Parcel Line with Common Ownership
- 5 Condo Unit Number
- Contour Lines, 2 Ft
- Right of Way
- Map Index
- Town Boundaries
- Easements
- Hydrographic Features
- Streams
- Wetlands

Exempt Lands

- Federal
- State
- Municipal
- Private

N

SCALE: 1" = 100'

100 0 100 200 300 400

NOTE:
THE AREAS, BOUNDARIES, AND DIMENSIONS SHOWN ON THIS TAX MAP ARE DERIVED FROM AERIAL PHOTOGRAPHS, GROUND SURVEYS, AND RECORDED PLANS, MAPS, DEEDS, AND WILLS, AND ARE INTENDED TO BE USED FOR PROPERTY ASSESSMENT PURPOSES ONLY AND NOT FOR CONVEYANCE.

MAP REVISION DATE		
As of January 1, 2016		

Data Sources: The data for this map was supplied by the Merrimack Valley Planning Commission, the Town of Amesbury and the Executive Office of Environmental Affairs/MassGIS.

Merrimack Valley Planning Commission
plan • develop • promote

J:\ArcGIS\Amesbury\AmesburyAssessorMap_24x36.mxd

INDEX

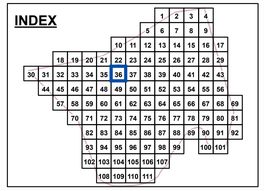

Map 36

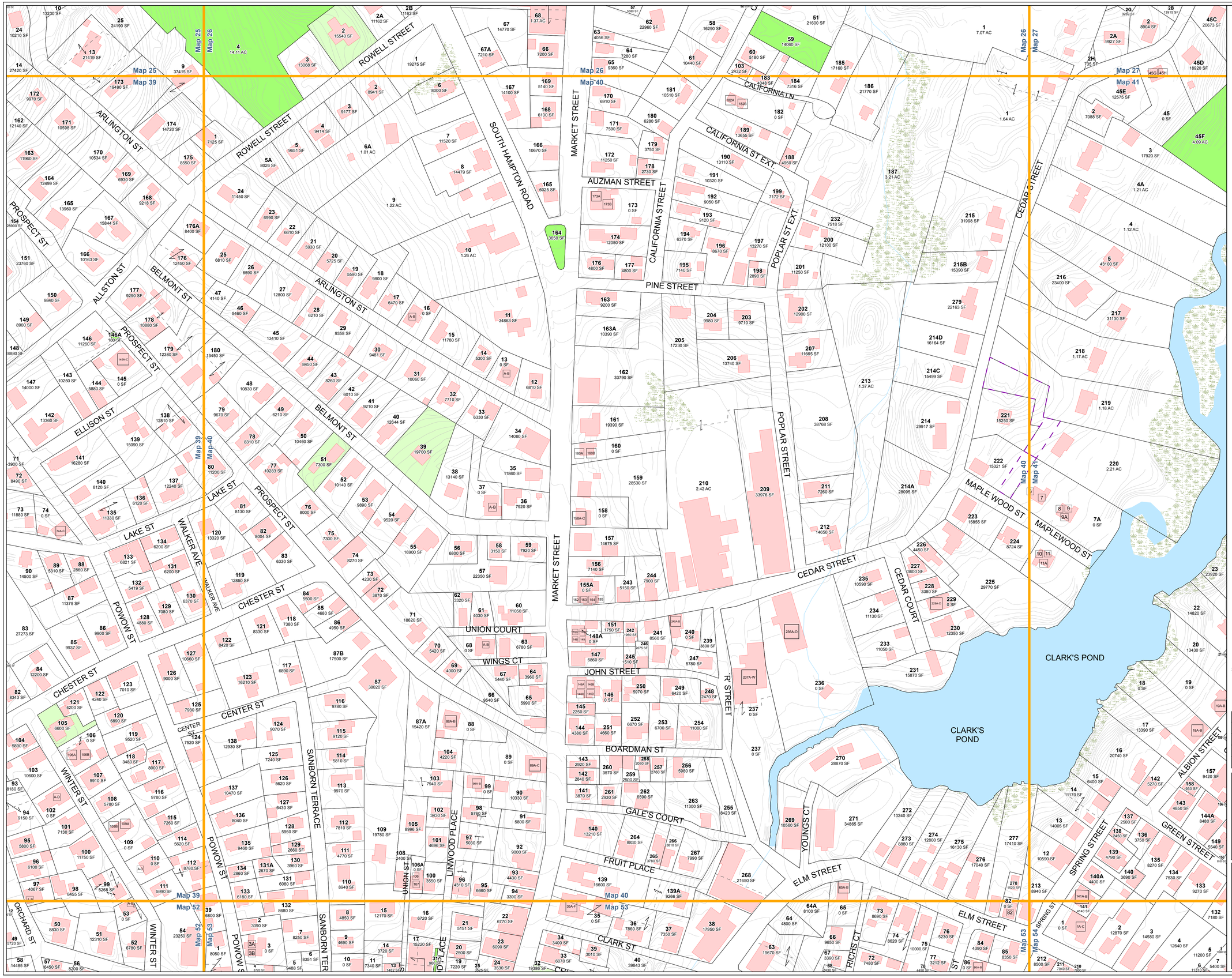

CITY OF AMESBURY, MASS.

Assessor Maps

LEGEND

- Parcel Line
- Building Footprints
- Prior Parcel Line with Common Ownership
- 5 Condo Unit Number
- Contour Lines, 2 Ft
- Right of Way
- Map Index
- Town Boundaries
- Easements
- Hydrographic Features
- Streams
- Wetlands

Exempt Lands

- Federal
- State
- Municipal
- Private

N

SCALE: 1" = 100'

100 0 100 200 300 400

NOTE:
THE AREAS, BOUNDARIES, AND DIMENSIONS SHOWN ON THIS TAX MAP ARE DERIVED FROM AERIAL PHOTOGRAPHS, GROUND SURVEYS, AND RECORDED PLANS, MAPS, DEEDS, AND WILLS, AND ARE INTENDED TO BE USED FOR PROPERTY ASSESSMENT PURPOSES ONLY AND NOT FOR CONVEYANCE.

MAP REVISION DATE		
As of January 1, 2016		

Data Sources: The data for this map was supplied by the Merrimack Valley Planning Commission, the Town of Amesbury and the Executive Office of Environmental Affairs/MassGIS.

Merrimack Valley Planning Commission
plan • develop • promote

J:\ArcGIS\AmesburyAmesburyAssessorMap_24x36.mxd

INDEX

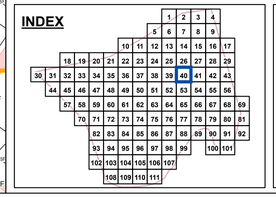

Map 40

CITY OF AMESBURY, MASS.

Assessor Maps

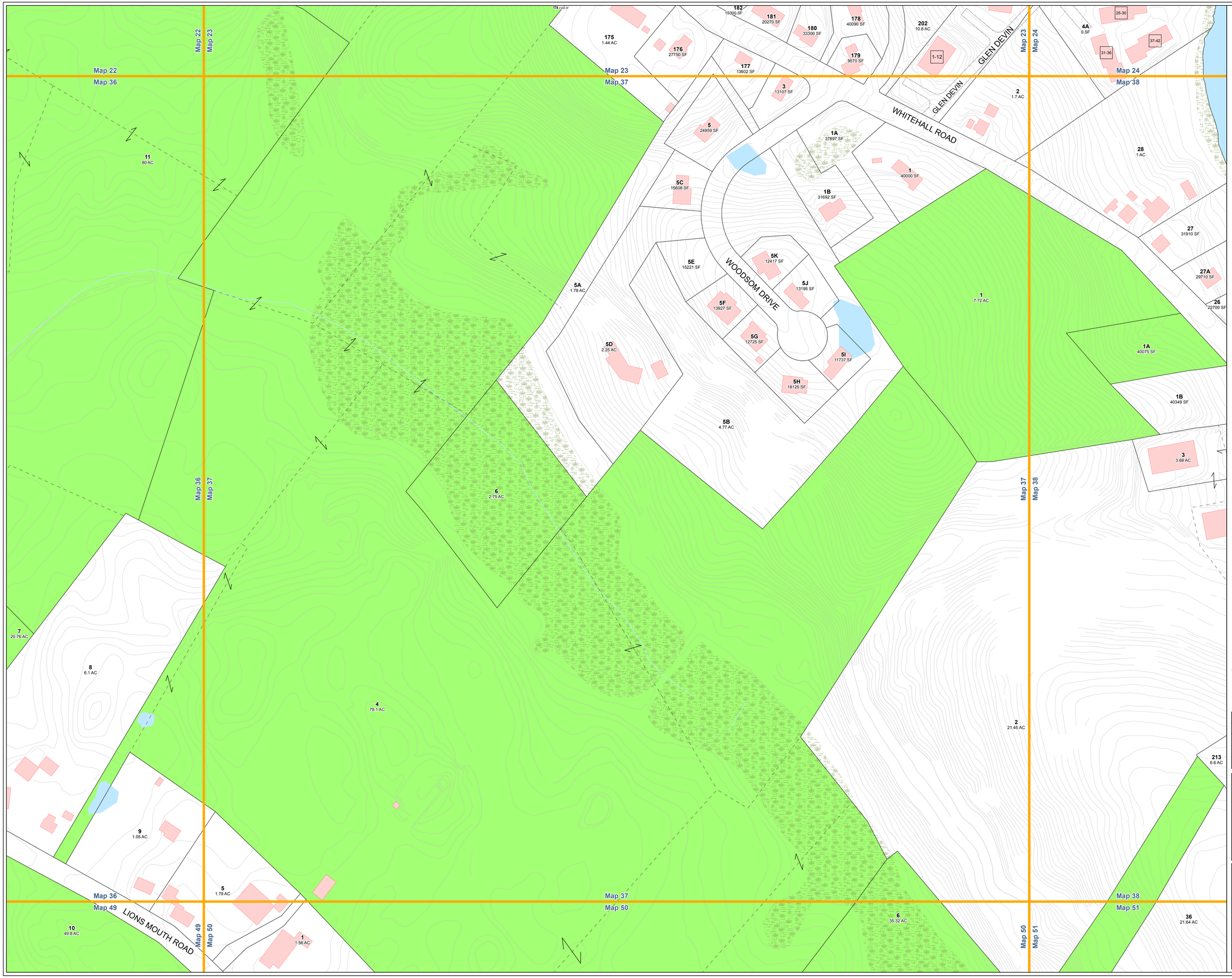

LEGEND

- Parcel Line
- Building Footprints
- Prior Parcel Line with Common Ownership
- 5 Condo Unit Number
- Contour Lines, 2 Ft
- Right of Way
- Map Index
- Town Boundaries
- Easements
- Hydrographic Features
- Streams
- Wetlands

Exempt Lands

- Federal
- State
- Municipal
- Private

N

SCALE: 1" = 100'

100 0 100 200 300 400

NOTE:
THE AREAS, BOUNDARIES, AND DIMENSIONS SHOWN ON THIS TAX MAP ARE DERIVED FROM AERIAL PHOTOGRAPHS, GROUND SURVEYS, AND RECORDED PLANS, MAPS, DEEDS, AND WILLS, AND ARE INTENDED TO BE USED FOR PROPERTY ASSESSMENT PURPOSES ONLY AND NOT FOR CONVEYANCE.

MAP REVISION DATE		
As of January 1, 2016		

Data Sources: The data for this map was supplied by the Merrimack Valley Planning Commission, the Town of Amesbury and the Executive Office of Environmental Affairs/MassGIS.

Merrimack Valley Planning Commission
plan • develop • promote

J:\ArcGIS\Amesbury\Amesbury\Assessor\Map_24x36.mxd

INDEX

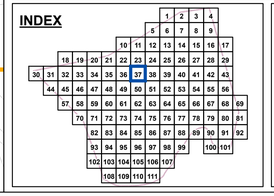

Map 37

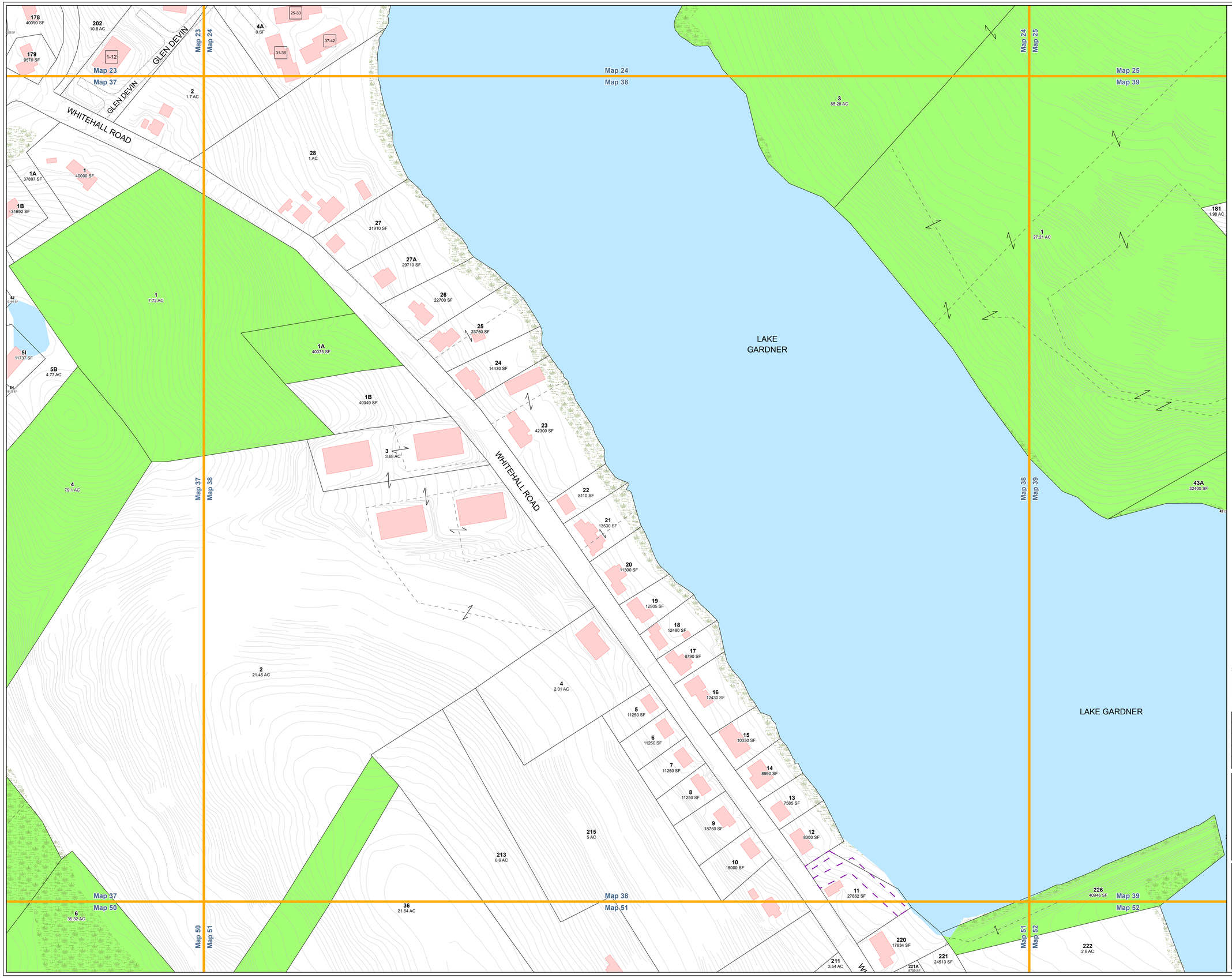

CITY OF AMESBURY, MASS.

Assessor Maps

LEGEND

- Parcel Line
- Building Footprints
- Prior Parcel Line with Common Ownership
- Condo Unit Number
- Contour Lines, 2 Ft
- Right of Way
- Map Index
- Town Boundaries
- Easements
- Hydrographic Features
- Streams
- Wetlands

Exempt Lands

- Federal
- State
- Municipal
- Private

N

SCALE: 1" = 100'

100 0 100 200 300 400

NOTE:
THE AREAS, BOUNDARIES, AND DIMENSIONS SHOWN ON THIS TAX MAP ARE DERIVED FROM AERIAL PHOTOGRAPHS, GROUND SURVEYS, AND RECORDED PLANS, MAPS, DEEDS, AND WILLS, AND ARE INTENDED TO BE USED FOR PROPERTY ASSESSMENT PURPOSES ONLY AND NOT FOR CONVEYANCE.

MAP REVISION DATE		
As of January 1, 2016		

Data Sources: The data for this map was supplied by the Merrimack Valley Planning Commission, the Town of Amesbury and the Executive Office of Environmental Affairs/MassGIS.

Merrimack Valley Planning Commission
plan • develop • promote

J:\ArcGIS\Amesbury\AmesburyAssessorMap_24x36.mxd

INDEX

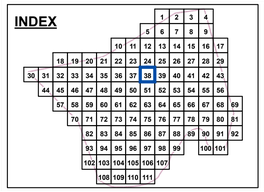

Map 38

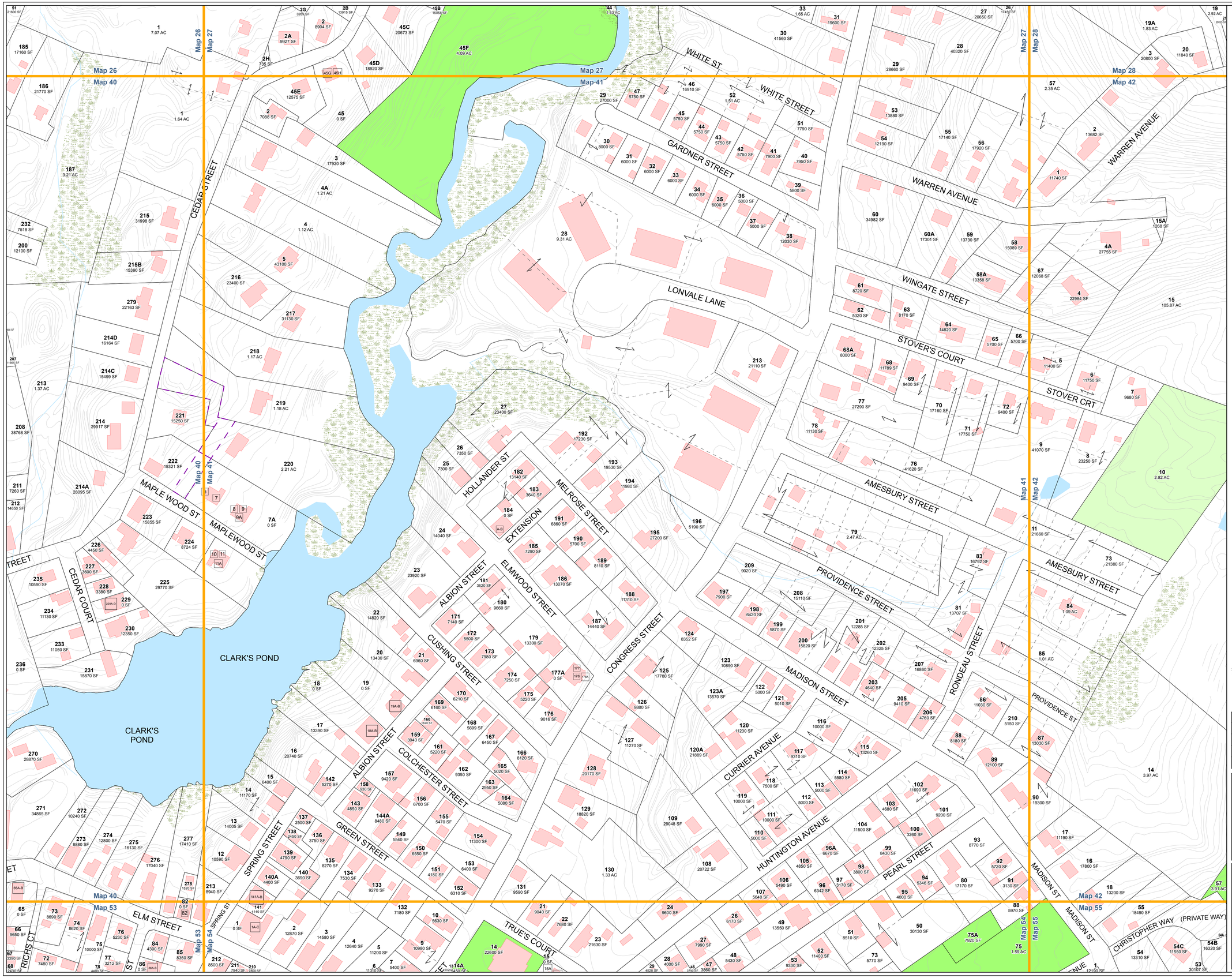

CITY OF AMESBURY, MASS.

Assessor Maps

CITY OF AMESBURY Incorporated 1668 MASSACHUSETTS

LEGEND

- Parcel Line
- Building Footprints
- Prior Parcel Line with Common Ownership
- Condo Unit Number
- Contour Lines, 2 Ft
- Right of Way
- Map Index
- Town Boundaries
- Easements
- Hydrographic Features
- Streams
- Wetlands

Exempt Lands

- Federal
- State
- Municipal
- Private

N

SCALE: 1" = 100'

100 0 100 200 300 400

NOTE:
THE AREAS, BOUNDARIES, AND DIMENSIONS SHOWN ON THIS TAX MAP ARE DERIVED FROM AERIAL PHOTOGRAPHS, GROUND SURVEYS, AND RECORDED PLANS, MAPS, DEEDS, AND WILLS, AND ARE INTENDED TO BE USED FOR PROPERTY ASSESSMENT PURPOSES ONLY AND NOT FOR CONVEYANCE.

MAP REVISION DATE		
As of January 1, 2016		

Data Sources: The data for this map was supplied by the Merrimack Valley Planning Commission, the Town of Amesbury and the Executive Office of Environmental Affairs/MassGIS.

Merrimack Valley Planning Commission
plan • develop • promote

J:\ArcGIS\Amesbury\AmesburyAsessorMap_24x36.mxd

INDEX

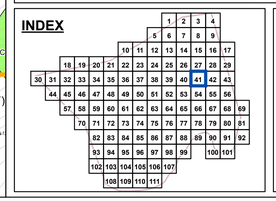

Map 41

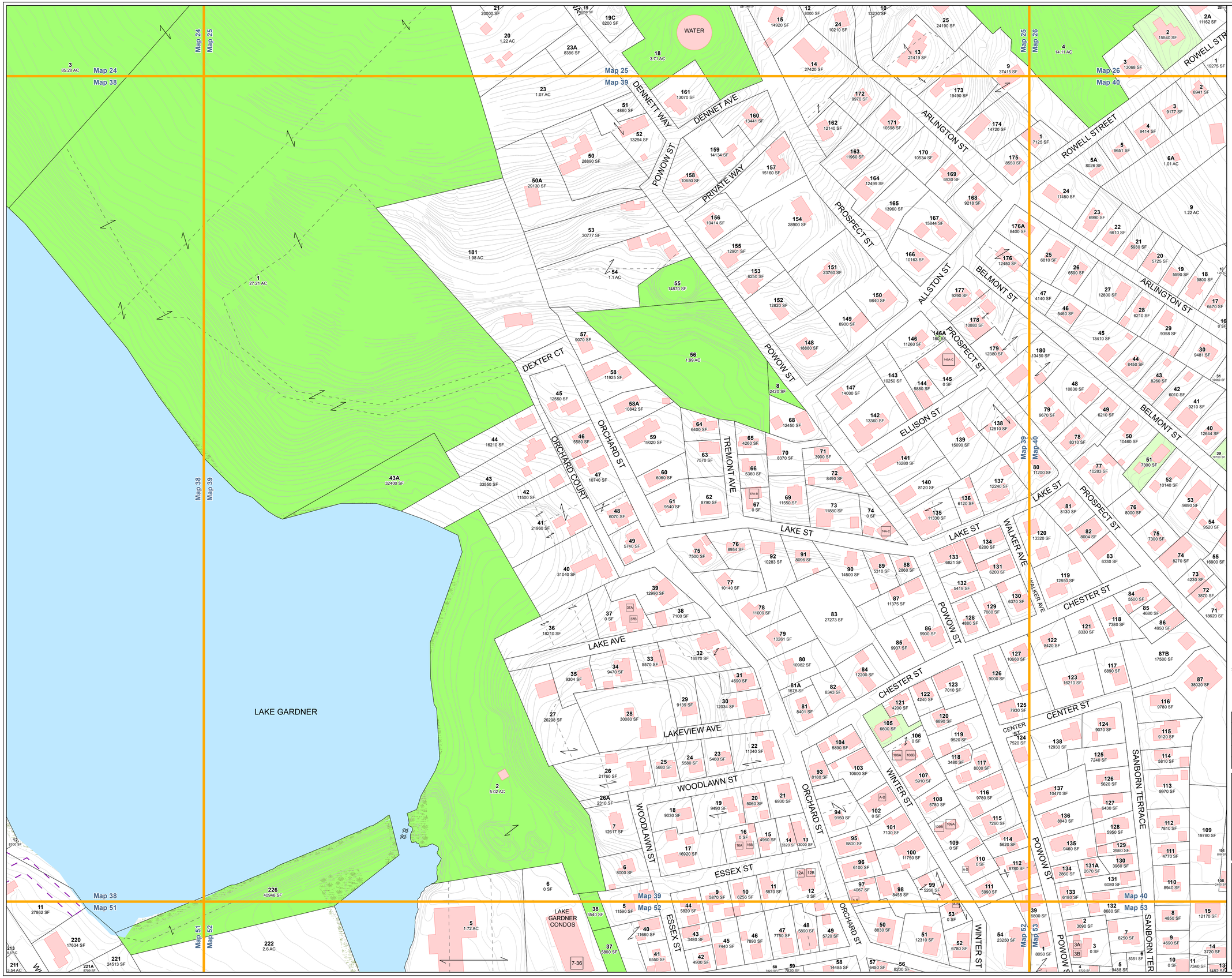

CITY OF AMESBURY, MASS.

Assessor Maps

LEGEND

- Parcel Line
- Building Footprints
- Prior Parcel Line with Common Ownership
- 5 Condo Unit Number
- Contour Lines, 2 Ft
- Right of Way
- Map Index
- Town Boundaries
- Easements
- Hydrographic Features
- Streams
- Wetlands

Exempt Lands

- Federal
- State
- Municipal
- Private

N

SCALE: 1" = 100'

100 0 100 200 300 400

NOTE:
THE AREAS, BOUNDARIES, AND DIMENSIONS SHOWN ON THIS TAX MAP ARE DERIVED FROM AERIAL PHOTOGRAPHS, GROUND SURVEYS, AND RECORDED PLANS, MAPS, DEEDS, AND WILLS, AND ARE INTENDED TO BE USED FOR PROPERTY ASSESSMENT PURPOSES ONLY AND NOT FOR CONVEYANCE.

MAP REVISION DATE		
As of January 1, 2016		

Data Sources: The data for this map was supplied by the Merrimack Valley Planning Commission, the Town of Amesbury and the Executive Office of Environmental Affairs/MassGIS.

Merrimack Valley Planning Commission
plan • develop • promote

J:\ArcGIS\Amesbury\AmesburyAsessorMap_24x36.mxd

INDEX

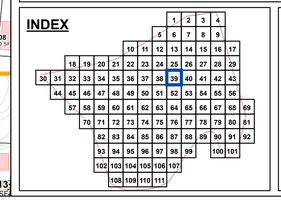

Map 39

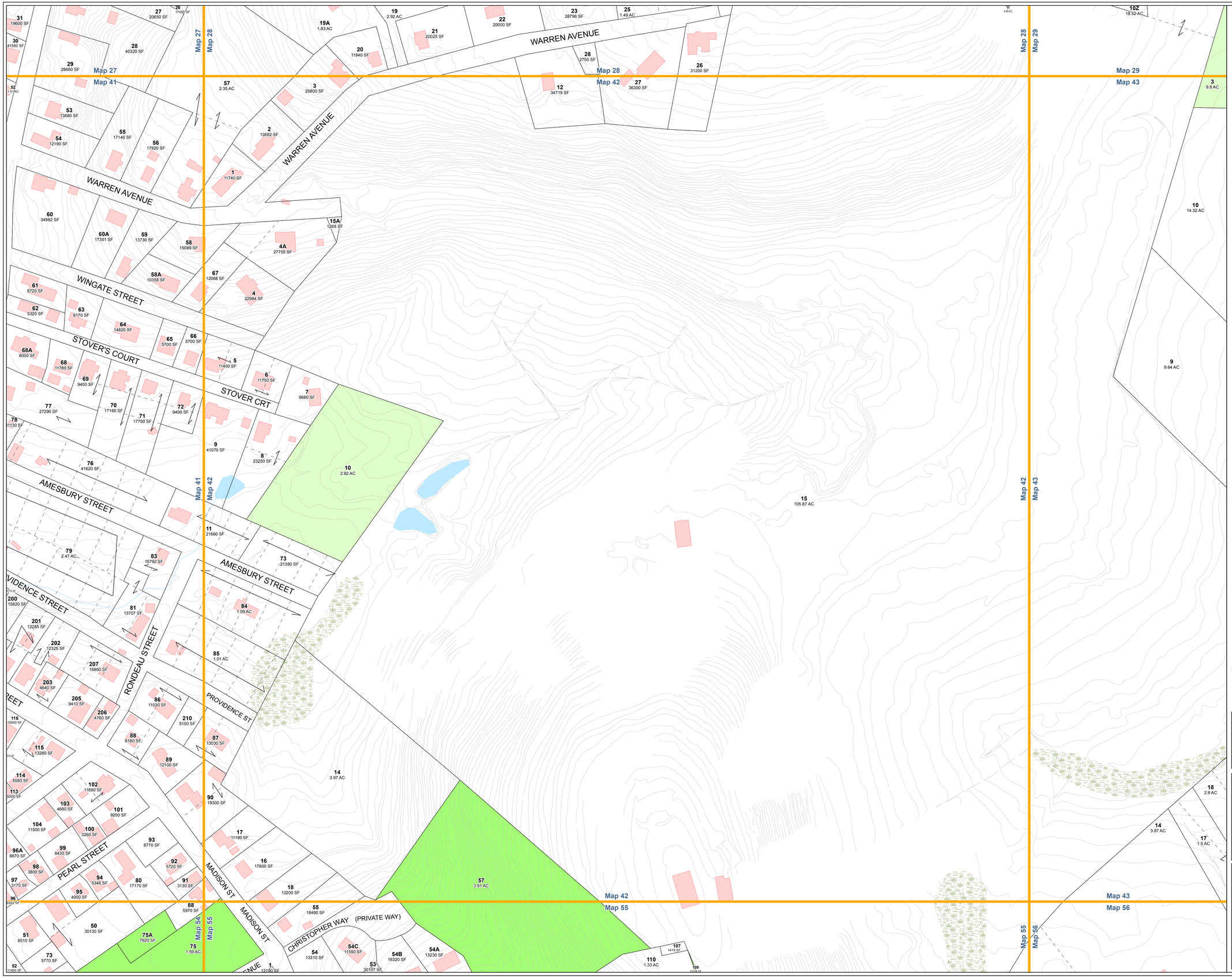

CITY OF AMESBURY, MASS.

Assessor Maps

LEGEND

- Parcel Line
- Building Footprints
- Prior Parcel Line with Common Ownership
- 5 Condo Unit Number
- Contour Lines, 2 Ft
- Right of Way
- Map Index
- Town Boundaries
- Easements
- Hydrographic Features
- Streams
- Wetlands

Exempt Lands

- Federal
- State
- Municipal
- Private

N

SCALE: 1" = 100'

100 0 100 200 300 400

NOTE:
THE AREAS, BOUNDARIES, AND DIMENSIONS SHOWN ON THIS TAX MAP ARE DERIVED FROM AERIAL PHOTOGRAPHS, GROUND SURVEYS, AND RECORDED PLANS, MAPS, DEEDS, AND WILLS, AND ARE INTENDED TO BE USED FOR PROPERTY ASSESSMENT PURPOSES ONLY AND NOT FOR CONVEYANCE.

MAP REVISION DATE		
As of January 1, 2016		

Data Sources: The data for this map was supplied by the Merrimack Valley Planning Commission, the Town of Amesbury and the Executive Office of Environmental Affairs/MassGIS.

Merrimack Valley Planning Commission
plan • develop • promote

J:\ArcGIS\Amesbury\AmesburyAssessorMap_24x36.mxd

INDEX

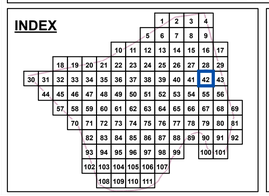

Map 42

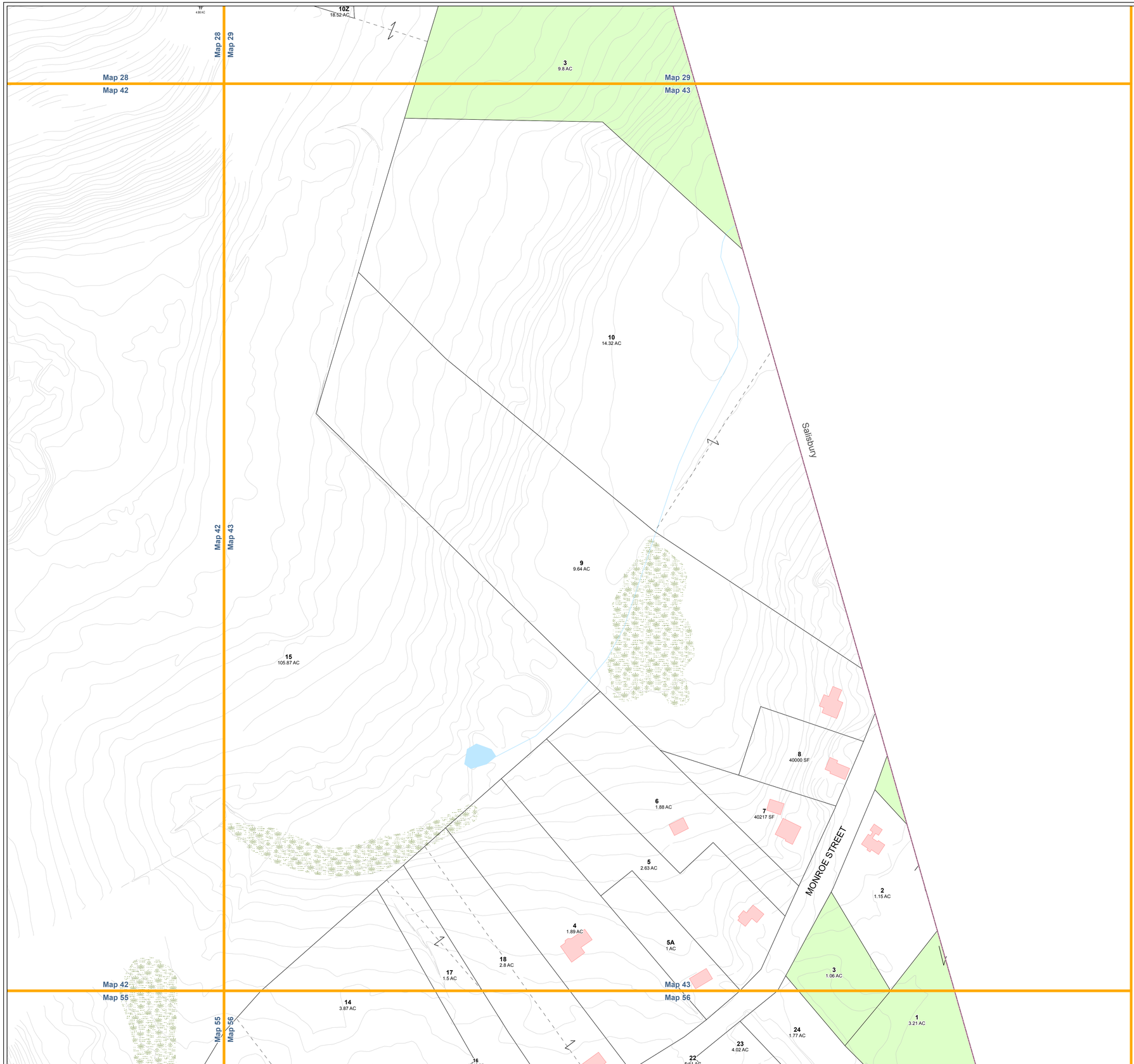

CITY OF AMESBURY, MASS.

Assessor Maps

LEGEND

- Parcel Line
- Building Footprints
- Prior Parcel Line with Common Ownership
- 5 Condo Unit Number
- Contour Lines, 2 Ft
- Right of Way
- Map Index
- Town Boundaries
- Easements
- Hydrographic Features
- Streams
- Wetlands

Exempt Lands

- Federal
- State
- Municipal
- Private

N

SCALE: 1" = 100'

100 0 100 200 300 400

NOTE:
THE AREAS, BOUNDARIES, AND DIMENSIONS SHOWN ON THIS TAX MAP ARE DERIVED FROM AERIAL PHOTOGRAPHS, GROUND SURVEYS, AND RECORDED PLANS, MAPS, DEEDS, AND WILLS, AND ARE INTENDED TO BE USED FOR PROPERTY ASSESSMENT PURPOSES ONLY AND NOT FOR CONVEYANCE.

MAP REVISION DATE		
As of January 1, 2016		

Data Sources: The data for this map was supplied by the Merrimack Valley Planning Commission, the Town of Amesbury and the Executive Office of Environmental Affairs/MassGIS.

Merrimack Valley Planning Commission
plan • develop • promote

J:\ArcGIS\Amesbury\AmesburyAssessorMap_24x36.mxd

INDEX

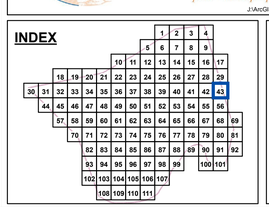

Map 43

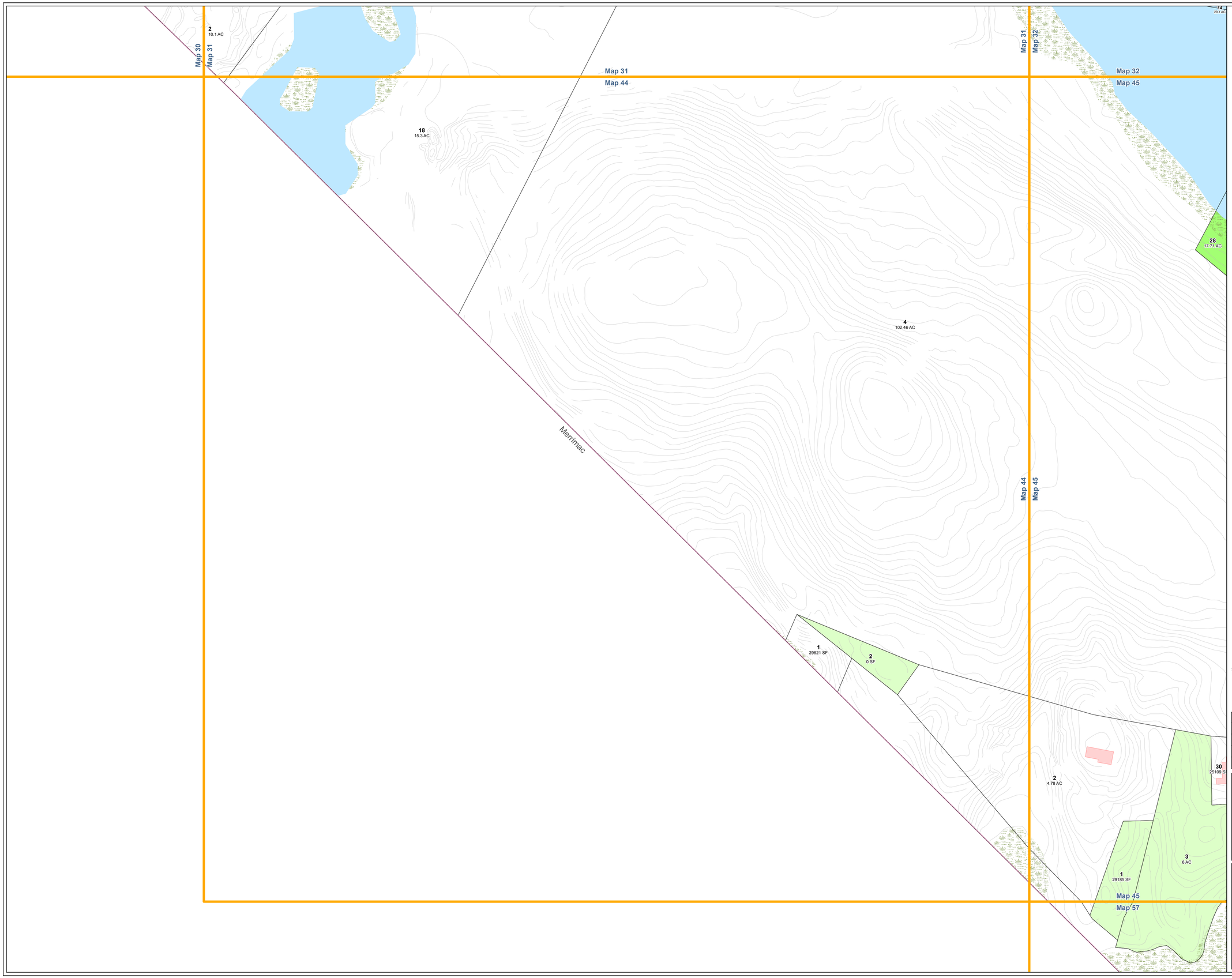

CITY OF AMESBURY, MASS.

Assessor Maps

LEGEND

- Parcel Line
- Building Footprints
- Prior Parcel Line with Common Ownership
- 5 Condo Unit Number
- Contour Lines, 2 Ft
- Right of Way
- Map Index
- Town Boundaries
- Easements
- Hydrographic Features
- Streams
- Wetlands

Exempt Lands

- Federal
- State
- Municipal
- Private

N

SCALE: 1" = 100'

100 0 100 200 300 400

NOTE:
THE AREAS, BOUNDARIES, AND DIMENSIONS SHOWN ON THIS TAX MAP ARE DERIVED FROM AERIAL PHOTOGRAPHS, GROUND SURVEYS, AND RECORDED PLANS, MAPS, DEEDS, AND WILLS, AND ARE INTENDED TO BE USED FOR PROPERTY ASSESSMENT PURPOSES ONLY AND NOT FOR CONVEYANCE.

MAP REVISION DATE		
As of January 1, 2016		

Data Sources: The data for this map was supplied by the Merrimack Valley Planning Commission, the Town of Amesbury and the Executive Office of Environmental Affairs/MassGIS.

Merrimack Valley Planning Commission
plan • develop • promote

J:\ArcGIS\Amesbury\AmesburyAssessorMap_24x36.mxd

INDEX

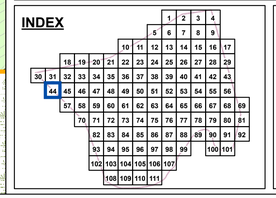

Map 44

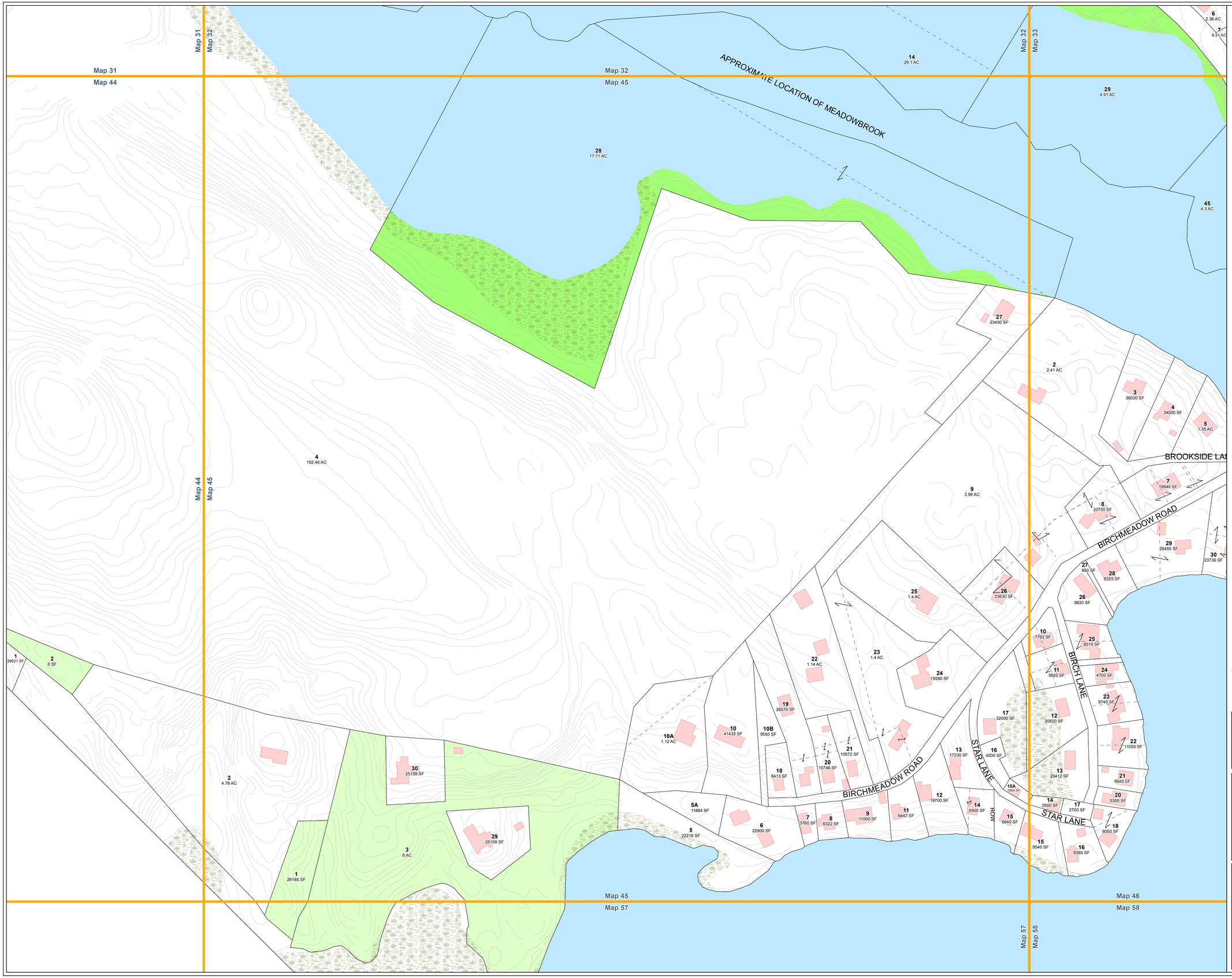

CITY OF AMESBURY, MASS.

Assessor Maps

LEGEND

- Parcel Line
- Building Footprints
- Prior Parcel Line with Common Ownership
- 5 Condo Unit Number
- Contour Lines, 2 Ft
- Right of Way
- Map Index
- Town Boundaries
- Easements
- Hydrographic Features
- Streams
- Wetlands

Exempt Lands

- Federal
- State
- Municipal
- Private

N

SCALE: 1" = 100'

100 0 100 200 300 400

NOTE:
THE AREAS, BOUNDARIES, AND DIMENSIONS SHOWN ON THIS TAX MAP ARE DERIVED FROM AERIAL PHOTOGRAPHS, GROUND SURVEYS, AND RECORDED PLANS, MAPS, DEEDS, AND WILLS, AND ARE INTENDED TO BE USED FOR PROPERTY ASSESSMENT PURPOSES ONLY AND NOT FOR CONVEYANCE.

MAP REVISION DATE		
As of January 1, 2016		

Data Sources: The data for this map was supplied by the Merrimack Valley Planning Commission, the Town of Amesbury and the Executive Office of Environmental Affairs/MassGIS.

Merrimack Valley Planning Commission
plan • develop • promote

J:\ArcGIS\Amesbury\AmesburyAsessorMap_24x36.mxd

INDEX

												1	2	3	4				
											5	6	7	8	9				
									10	11	12	13	14	15	16	17			
			18	19	20	21	22	23	24	25	26	27	28	29					
	30	31	32	33	34	35	36	37	38	39	40	41	42	43					
		44	45	46	47	48	49	50	51	52	53	54	55	56					
			57	58	59	60	61	62	63	64	65	66	67	68	69				
				70	71	72	73	74	75	76	77	78	79	80	81				
					82	83	84	85	86	87	88	89	90	91	92				
					93	94	95	96	97	98	99		100	101					
					102	103	104	105	106	107									
						108	109	110	111										

Map 45

CITY OF AMESBURY, MASS.
Assessor Maps

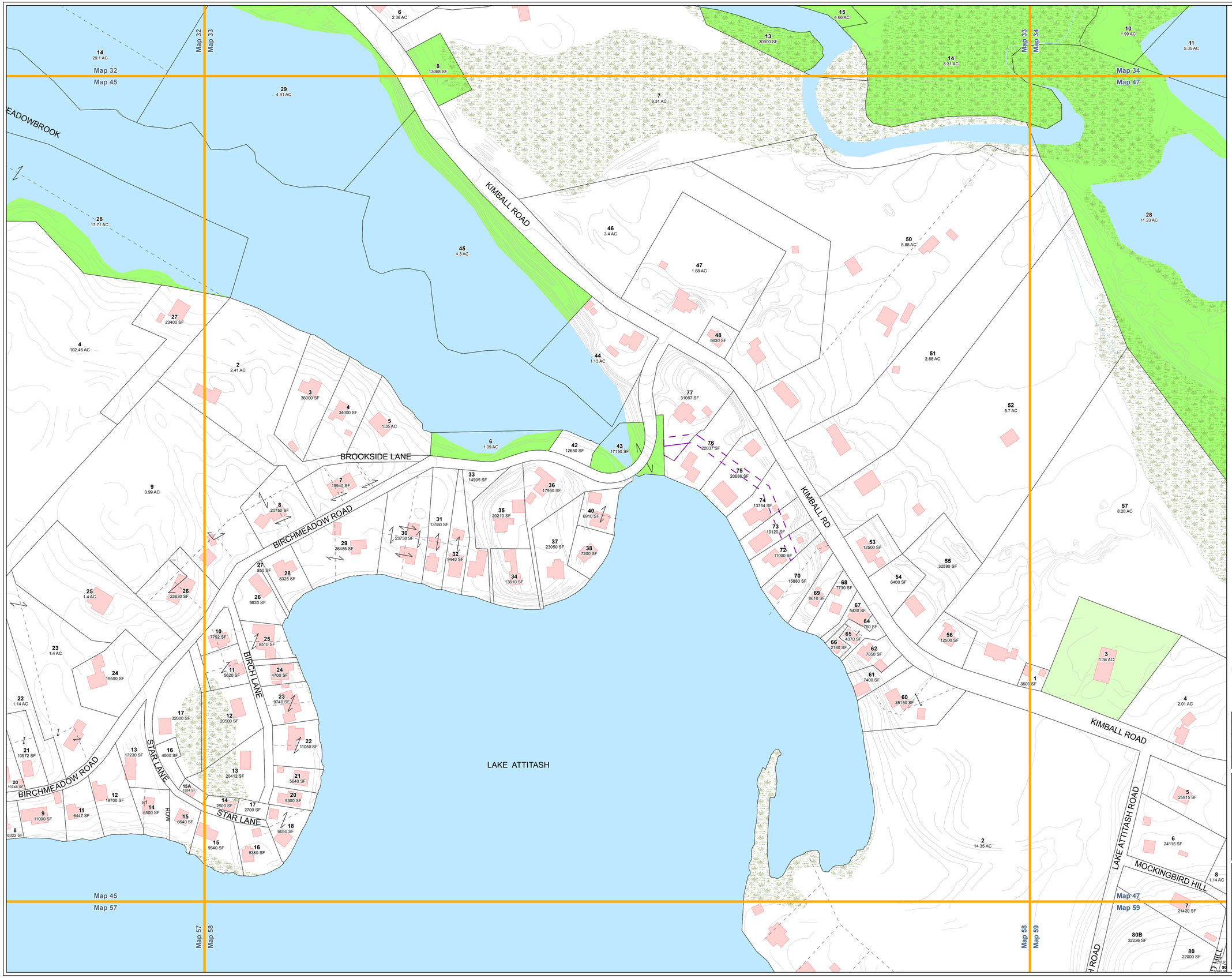

LEGEND

- Parcel Line
- Building Footprints
- Prior Parcel Line with Common Ownership
- 5 Condo Unit Number
- Contour Lines, 2 Ft
- Right of Way
- Map Index
- Town Boundaries
- Easements
- Hydrographic Features
- Streams
- Wetlands

Exempt Lands

- Federal
- State
- Municipal
- Private

N

SCALE: 1" = 100'

100 0 100 200 300 400

NOTE:
THE AREAS, BOUNDARIES, AND DIMENSIONS SHOWN ON THIS TAX MAP ARE DERIVED FROM AERIAL PHOTOGRAPHS, GROUND SURVEYS, AND RECORDED PLANS, MAPS, DEEDS, AND WILLS, AND ARE INTENDED TO BE USED FOR PROPERTY ASSESSMENT PURPOSES ONLY AND NOT FOR CONVEYANCE.

MAP REVISION DATE		
As of January 1, 2016		

Data Sources: The data for this map was supplied by the Merrimack Valley Planning Commission, the Town of Amesbury and the Executive Office of Environmental Affairs/MassGIS.

Merrimack Valley Planning Commission
plan • develop • promote

J:\ArcGIS\AmesburyAmesburyAsessorMap_24x36.mxd

INDEX

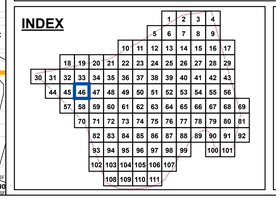

Map 46

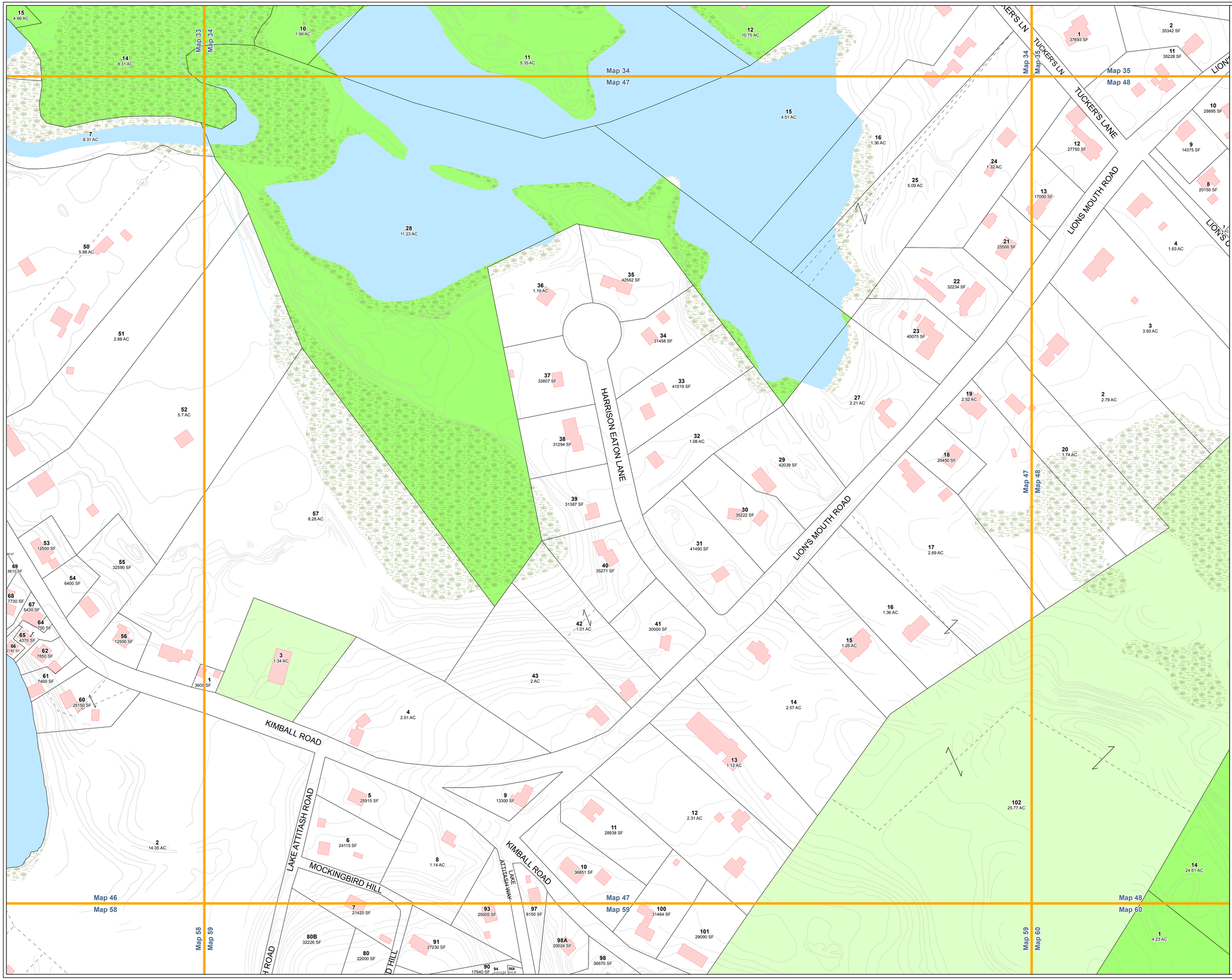

CITY OF AMESBURY, MASS.

Assessor Maps

LEGEND

- Parcel Line
- Building Footprints
- Prior Parcel Line with Common Ownership
- Condo Unit Number
- Contour Lines, 2 Ft
- Right of Way
- Map Index
- Town Boundaries
- Easements
- Hydrographic Features
- Streams
- Wetlands

Exempt Lands

- Federal
- State
- Municipal
- Private

N

SCALE: 1" = 100'

100 0 100 200 300 400

NOTE:
THE AREAS, BOUNDARIES, AND DIMENSIONS SHOWN ON THIS TAX MAP ARE DERIVED FROM AERIAL PHOTOGRAPHS, GROUND SURVEYS, AND RECORDED PLANS, MAPS, DEEDS, AND WILLS, AND ARE INTENDED TO BE USED FOR PROPERTY ASSESSMENT PURPOSES ONLY AND NOT FOR CONVEYANCE.

MAP REVISION DATE		
As of January 1, 2016		

Data Sources: The data for this map was supplied by the Merrimack Valley Planning Commission, the Town of Amesbury and the Executive Office of Environmental Affairs/MassGIS.

Merrimack Valley Planning Commission
plan • develop • promote

J:\ArcGIS\Amesbury\AmesburyAsessorMap_24x36.mxd

INDEX

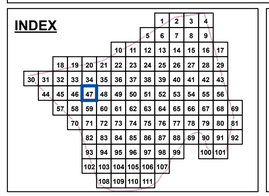

Map 47

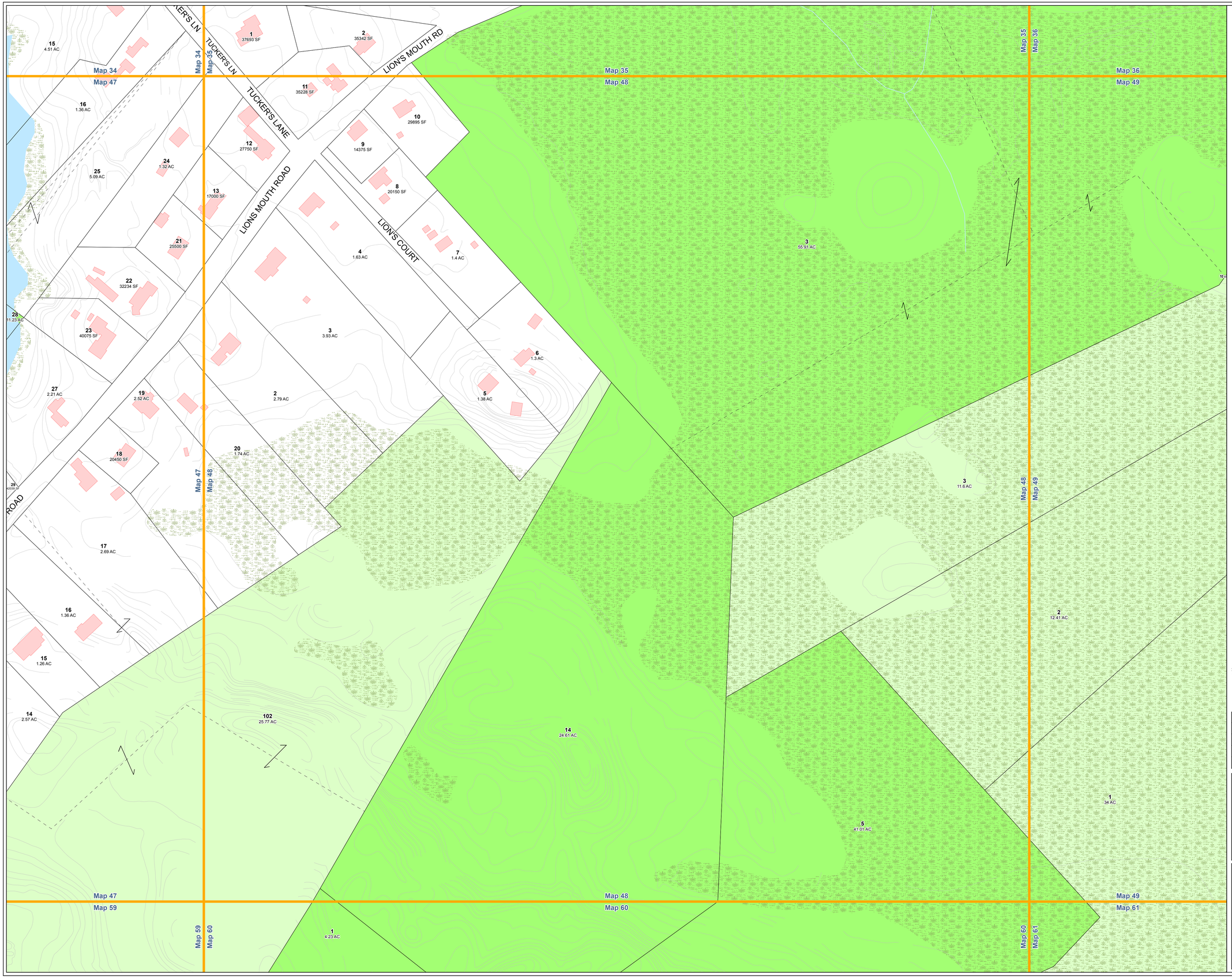

CITY OF AMESBURY, MASS.

Assessor Maps

LEGEND

- Parcel Line
- Building Footprints
- Prior Parcel Line with Common Ownership
- 5 Condo Unit Number
- Contour Lines, 2 Ft
- Right of Way
- Map Index
- Town Boundaries
- Easements
- Hydrographic Features
- Streams
- Wetlands

Exempt Lands

- Federal
- State
- Municipal
- Private

N

SCALE: 1" = 100'

100 0 100 200 300 400

NOTE:
THE AREAS, BOUNDARIES, AND DIMENSIONS SHOWN ON THIS TAX MAP ARE DERIVED FROM AERIAL PHOTOGRAPHS, GROUND SURVEYS, AND RECORDED PLANS, MAPS, DEEDS, AND WILLS, AND ARE INTENDED TO BE USED FOR PROPERTY ASSESSMENT PURPOSES ONLY AND NOT FOR CONVEYANCE.

MAP REVISION DATE		
As of January 1, 2016		

Data Sources: The data for this map was supplied by the Merrimack Valley Planning Commission, the Town of Amesbury and the Executive Office of Environmental Affairs/MassGIS.

Merrimack Valley Planning Commission
plan • develop • promote

J:\ArcGIS\AmesburyAmesburyAssessorMap_24x36.mxd

INDEX

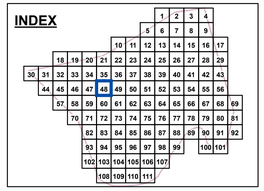

Map 48

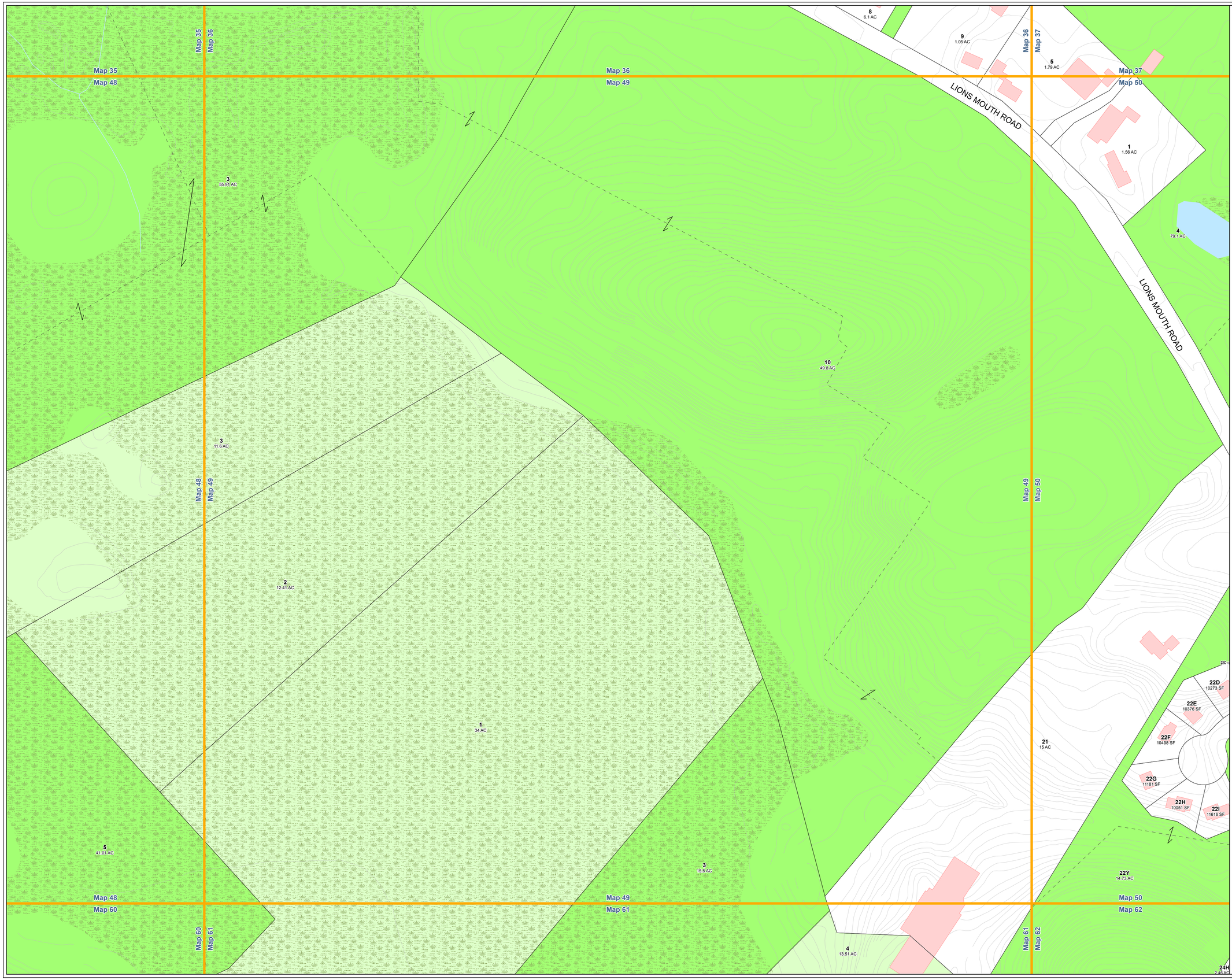

CITY OF AMESBURY, MASS.

Assessor Maps

LEGEND

- Parcel Line
- Building Footprints
- Prior Parcel Line with Common Ownership
- 5 Condo Unit Number
- Contour Lines, 2 Ft
- Right of Way
- Map Index
- Town Boundaries
- Easements
- Hydrographic Features
- Streams
- Wetlands

Exempt Lands

- Federal
- State
- Municipal
- Private

N

SCALE: 1" = 100'

100 0 100 200 300 400

NOTE:
THE AREAS, BOUNDARIES, AND DIMENSIONS SHOWN ON THIS TAX MAP ARE DERIVED FROM AERIAL PHOTOGRAPHS, GROUND SURVEYS, AND RECORDED PLANS, MAPS, DEEDS, AND WILLS, AND ARE INTENDED TO BE USED FOR PROPERTY ASSESSMENT PURPOSES ONLY AND NOT FOR CONVEYANCE.

MAP REVISION DATE		
As of January 1, 2016		

Data Sources: The data for this map was supplied by the Merrimack Valley Planning Commission, the Town of Amesbury and the Executive Office of Environmental Affairs/MassGIS.

Merrimack Valley Planning Commission
plan • develop • promote

J:\ArcGIS\Amesbury\AmesburyAssessorMap_24x36.mxd

INDEX

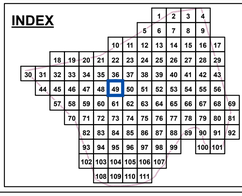

Map 49

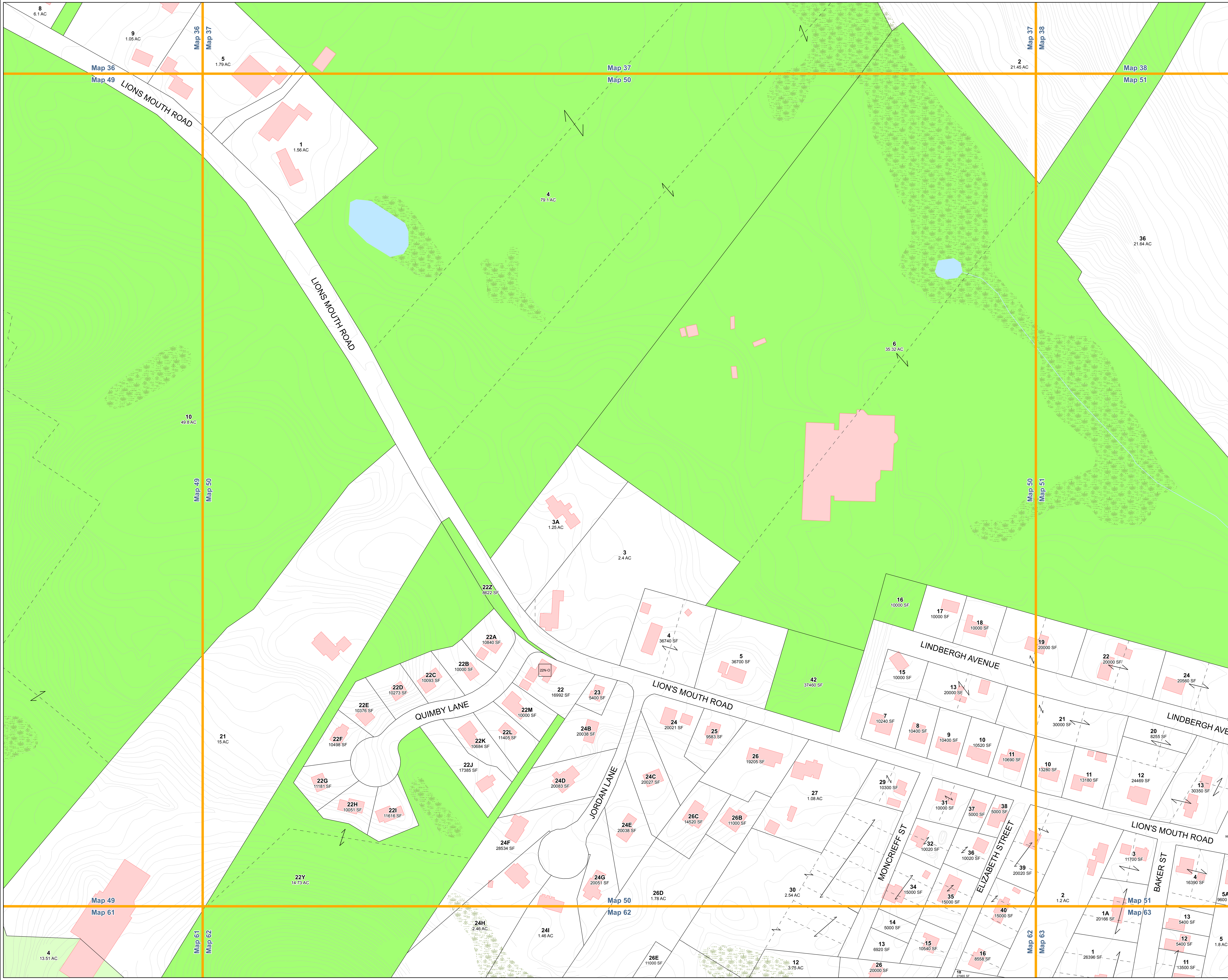

CITY OF AMESBURY, MASS.
Assessor Maps

CITY OF AMESBURY Incorporated 1668 MASSACHUSETTS

LEGEND

Parcel Line
Building Footprints
Prior Parcel Line with Common Ownership
5 Condo Unit Number
Contour Lines, 2 Ft
Right of Way
Map Index
Town Boundaries
Easements
Hydrographic Features
Streams
Wetlands

Exempt Lands

Federal
State
Municipal
Private

N

SCALE: 1" = 100'

100 0 100 200 300 400

NOTE:
THE AREAS, BOUNDARIES, AND DIMENSIONS SHOWN ON THIS TAX MAP ARE DERIVED FROM AERIAL PHOTOGRAPHS, GROUND SURVEYS, AND RECORDED PLANS, MAPS, DEEDS, AND WILLS, AND ARE INTENDED TO BE USED FOR PROPERTY ASSESSMENT PURPOSES ONLY AND NOT FOR CONVEYANCE.

MAP REVISION DATE		
As of January 1, 2016		

Data Sources: The data for this map was supplied by the Merrimack Valley Planning Commission, the Town of Amesbury and the Executive Office of Environmental Affairs/MassGIS.

Merrimack Valley Planning Commission
plan * develop * promote

J:\ArcGIS\Amesbury\AmesburyAssessorMap_24x36.mxd

INDEX

Map 50