CITY OF AMESBURY, MASS.

Assessor Maps

CITY OF AMESBURY Incorporated 1668 MASSACHUSETTS

LEGEND

- Parcel Line
- Building Footprints
- Prior Parcel Line with Common Ownership
- 5 Condo Unit Number
- Contour Lines, 2 Ft
- Right of Way
- Map Index
- Town Boundaries
- Easements
- Hydrographic Features
- Streams
- Wetlands

Exempt Lands

- Federal
- State
- Municipal
- Private

N

SCALE: 1" = 100'

100 0 100 200 300 400

NOTE:
THE AREAS, BOUNDARIES, AND DIMENSIONS SHOWN ON THIS TAX MAP ARE DERIVED FROM AERIAL PHOTOGRAPHS, GROUND SURVEYS, AND RECORDED PLANS, MAPS, DEEDS, AND WILLS, AND ARE INTENDED TO BE USED FOR PROPERTY ASSESSMENT PURPOSES ONLY AND NOT FOR CONVEYANCE.

MAP REVISION DATE		
As of January 1, 2016		

Data Sources: The data for this map was supplied by the Merrimack Valley Planning Commission, the Town of Amesbury and the Executive Office of Environmental Affairs/MassGIS.

Merrimack Valley Planning Commission
plan • develop • promote

J:\ArcGIS\Amesbury\AmesburyAssessorMap_24x36.mxd

INDEX

Map 51

CITY OF AMESBURY, MASS.

Assessor Maps

LEGEND

- Parcel Line
- Building Footprints
- Prior Parcel Line with Common Ownership
- 5 Condo Unit Number
- Contour Lines, 2 Ft
- Right of Way
- Map Index
- Town Boundaries
- Easements
- Hydrographic Features
- Streams
- Wetlands

Exempt Lands

- Federal
- State
- Municipal
- Private

N

SCALE: 1" = 100'

100 0 100 200 300 400

NOTE:
THE AREAS, BOUNDARIES, AND DIMENSIONS SHOWN ON THIS TAX MAP ARE DERIVED FROM AERIAL PHOTOGRAPHS, GROUND SURVEYS, AND RECORDED PLANS, MAPS, DEEDS, AND WILLS, AND ARE INTENDED TO BE USED FOR PROPERTY ASSESSMENT PURPOSES ONLY AND NOT FOR CONVEYANCE.

MAP REVISION DATE		
As of January 1, 2016		

Data Sources: The data for this map was supplied by the Merrimack Valley Planning Commission, the Town of Amesbury and the Executive Office of Environmental Affairs/MassGIS.

Merrimack Valley Planning Commission
plan • develop • promote

J:\ArcGIS\Amesbury\AmesburyAssessorMap_24x36.mxd

INDEX

								1	2	3	4			
							5	6	7	8	9			
						10	11	12	13	14	15	16	17	
				18	19	20	21	22	23	24	25	26	27	28	29	
	30	31	32	33	34	35	36	37	38	39	40	41	42	43	
	44	45	46	47	48	49	50	51	52	53	54	55	56		
	57	58	59	60	61	62	63	64	65	66	67	68	69		
	70	71	72	73	74	75	76	77	78	79	80	81			
	82	83	84	85	86	87	88	89	90	91	92				
	93	94	95	96	97	98	99		100	101					
	102	103	104	105	106	107									
		108	109	110	111										

Map 52

CITY OF AMESBURY, MASS.

Assessor Maps

CITY OF AMESBURY Incorporated 1668 MASSACHUSETTS

LEGEND

- Parcel Line
- Building Footprints
- Prior Parcel Line with Common Ownership
- 5 Condo Unit Number
- Contour Lines, 2 Ft
- Right of Way
- Map Index
- Town Boundaries
- Easements
- Hydrographic Features
- Streams
- Wetlands

Exempt Lands

- Federal
- State
- Municipal
- Private

N

SCALE: 1" = 100'

100 0 100 200 300 400

NOTE:
THE AREAS, BOUNDARIES, AND DIMENSIONS SHOWN ON THIS TAX MAP ARE DERIVED FROM AERIAL PHOTOGRAPHS, GROUND SURVEYS, AND RECORDED PLANS, MAPS, DEEDS, AND WILLS, AND ARE INTENDED TO BE USED FOR PROPERTY ASSESSMENT PURPOSES ONLY AND NOT FOR CONVEYANCE.

MAP REVISION DATE		
As of January 1, 2016		

Data Sources: The data for this map was supplied by the Merrimack Valley Planning Commission, the Town of Amesbury and the Executive Office of Environmental Affairs/MassGIS.

Merrimack Valley Planning Commission
plan * develop * promote

J:\ArcGIS\Amesbury\AmesburyAssessorMap_24x36.mxd

INDEX

1 2 3 4 5 6 7 8 9 10 11 12 13 14 15 16 17 18 19 20 21 22 23 24 25 26 27 28 29 30 31 32 33 34 35 36 37 38 39 40 41 42 43 44 45 46 47 48 49 50 51 52 53 54 55 56 57 58 59 60 61 62 63 64 65 66 67 68 69 70 71 72 73 74 75 76 77 78 79 80 81 82 83 84 85 86 87 88 89 90 91 92 93 94 95 96 97 98 99 100 101 102 103 104 105 106 107 108 109 110 111

Map 53

CITY OF AMESBURY, MASS.

Assessor Maps

LEGEND

- Parcel Line
- Building Footprints
- Prior Parcel Line with Common Ownership
- 5 Condo Unit Number
- Contour Lines, 2 Ft
- Right of Way
- Map Index
- Town Boundaries
- Easements
- Hydrographic Features
- Streams
- Wetlands

Exempt Lands

- Federal
- State
- Municipal
- Private

N

SCALE: 1" = 100'

100 0 100 200 300 400

NOTE:
THE AREAS, BOUNDARIES, AND DIMENSIONS SHOWN ON THIS TAX MAP ARE DERIVED FROM AERIAL PHOTOGRAPHS, GROUND SURVEYS, AND RECORDED PLANS, MAPS, DEEDS, AND WILLS, AND ARE INTENDED TO BE USED FOR PROPERTY ASSESSMENT PURPOSES ONLY AND NOT FOR CONVEYANCE.

MAP REVISION DATE		
As of January 1, 2016		

Data Sources: The data for this map was supplied by the Merrimack Valley Planning Commission, the Town of Amesbury and the Executive Office of Environmental Affairs/MassGIS.

Merrimack Valley Planning Commission
plan • develop • promote

J:\ArcGIS\Amesbury\AmesburyAssessorMap_24x36.mxd

INDEX

Map 54

CITY OF AMESBURY, MASS.

Assessor Maps

LEGEND

- Parcel Line
- Building Footprints
- Prior Parcel Line with Common Ownership
- 5 — Condo Unit Number
- Contour Lines, 2 Ft
- Right of Way
- Map Index
- Town Boundaries
- Easements
- Hydrographic Features
- Streams
- Wetlands

Exempt Lands

- Federal
- State
- Municipal
- Private

N

SCALE: 1" = 100'

100 0 100 200 300 400

NOTE:
THE AREAS, BOUNDARIES, AND DIMENSIONS SHOWN ON THIS TAX MAP ARE DERIVED FROM AERIAL PHOTOGRAPHS, GROUND SURVEYS, AND RECORDED PLANS, MAPS, DEEDS, AND WILLS, AND ARE INTENDED TO BE USED FOR PROPERTY ASSESSMENT PURPOSES ONLY AND NOT FOR CONVEYANCE.

MAP REVISION DATE		
As of January 1, 2016		

Data Sources: The data for this map was supplied by the Merrimack Valley Planning Commission, the Town of Amesbury and the Executive Office of Environmental Affairs/MassGIS.

Merrimack Valley Planning Commission
plan • develop • promote

J:\ArcGIS\Amesbury\AmesburyAssessorMap_24x36.mxd

INDEX

Map 55

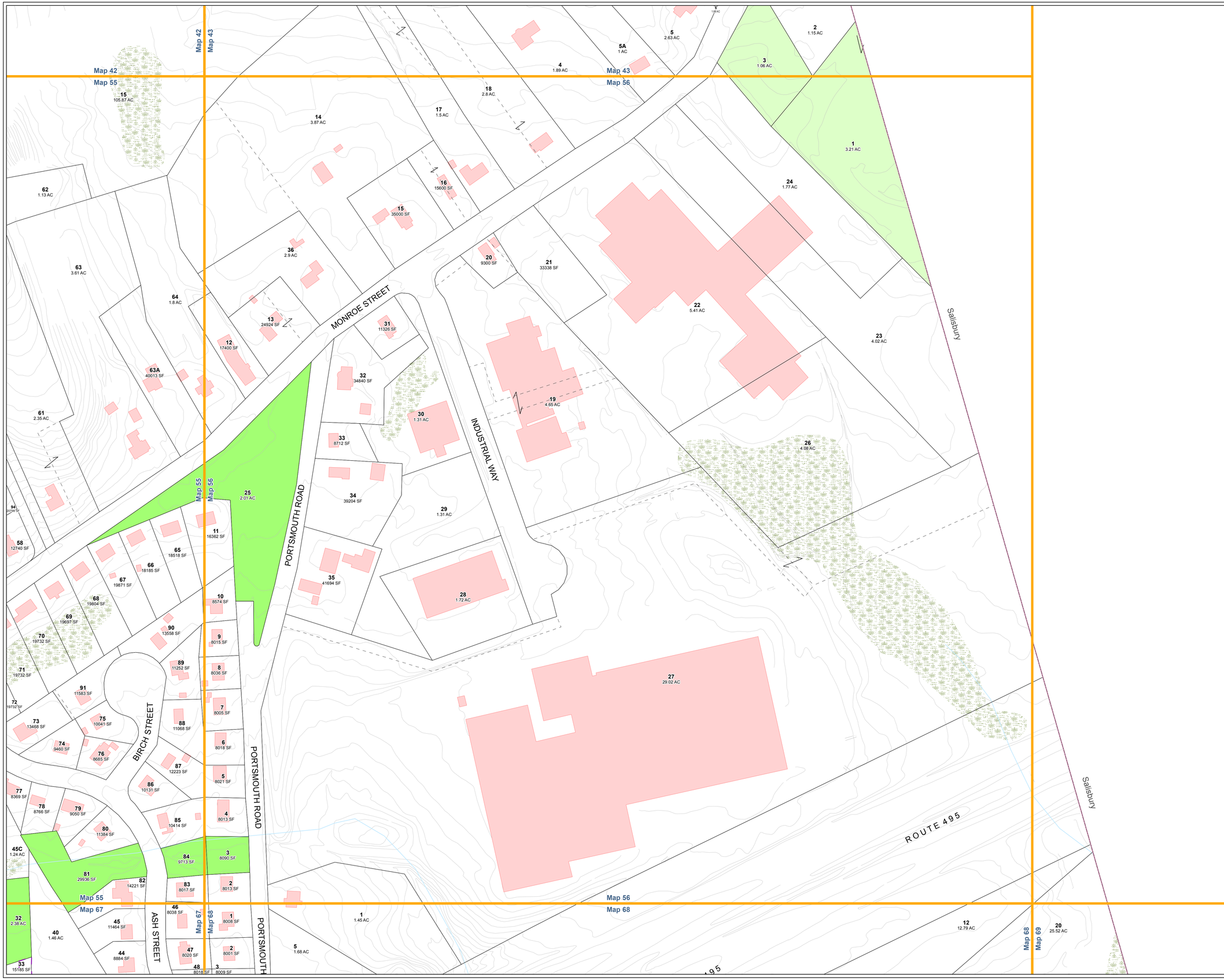

CITY OF AMESBURY, MASS.

Assessor Maps

CITY OF AMESBURY Incorporated 1668 MASSACHUSETTS

LEGEND

- Parcel Line
- Building Footprints
- Prior Parcel Line with Common Ownership
- 5 Condo Unit Number
- Contour Lines, 2 Ft
- Right of Way
- Map Index
- Town Boundaries
- Easements
- Hydrographic Features
- Streams
- Wetlands

Exempt Lands

- Federal
- State
- Municipal
- Private

N

SCALE: 1" = 100'

100 0 100 200 300 400

NOTE:
THE AREAS, BOUNDARIES, AND DIMENSIONS SHOWN ON THIS TAX MAP ARE DERIVED FROM AERIAL PHOTOGRAPHS, GROUND SURVEYS, AND RECORDED PLANS, MAPS, DEEDS, AND WILLS, AND ARE INTENDED TO BE USED FOR PROPERTY ASSESSMENT PURPOSES ONLY AND NOT FOR CONVEYANCE.

MAP REVISION DATE		
As of January 1, 2016		

Data Sources: The data for this map was supplied by the Merrimack Valley Planning Commission, the Town of Amesbury and the Executive Office of Environmental Affairs/MassGIS.

Merrimack Valley Planning Commission
plan • develop • promote

J:\ArcGIS\Amesbury\AmesburyAssessorMap_24x36.mxd

INDEX

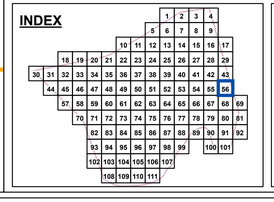

Map 56

CITY OF AMESBURY, MASS.

Assessor Maps

Map 44
Map 45
Map 45
Map 57
Map 46
Map 58
Map 57
Map 58
Map 58
Map 70

2 4.78 AC
1 29185 SF
3 6 AC
29 25109 SF
5 22216 SF
5A 1184 SF
6 22900 SF
7 9760 SF
8 6322 SF
9 11000 SF
11 6447 SF
12 9700 SF
14 6500 SF
15 6640 SF
15 9540 SF
16 9380 SF
18 6050 SF

Merrimac

LEGEND

- Parcel Line
- Building Footprints
- Prior Parcel Line with Common Ownership
- 5 Condo Unit Number
- Contour Lines, 2 Ft
- Right of Way
- Map Index
- Town Boundaries
- Easements
- Hydrographic Features
- Streams
- Wetlands

Exempt Lands

- Federal
- State
- Municipal
- Private

N

SCALE: 1" = 100'

100 0 100 200 300 400

NOTE:
THE AREAS, BOUNDARIES, AND DIMENSIONS SHOWN ON THIS TAX MAP ARE DERIVED FROM AERIAL PHOTOGRAPHS, GROUND SURVEYS, AND RECORDED PLANS, MAPS, DEEDS, AND WILLS, AND ARE INTENDED TO BE USED FOR PROPERTY ASSESSMENT PURPOSES ONLY AND NOT FOR CONVEYANCE.

MAP REVISION DATE		
As of January 1, 2016		

Data Sources: The data for this map was supplied by the Merrimack Valley Planning Commission, the Town of Amesbury and the Executive Office of Environmental Affairs/MassGIS.

Merrimack Valley Planning Commission
plan • develop • promote

J:\ArcGIS\Amesbury\AmesburyAssessorMap_24x36.mxd

INDEX

									1	2	3	4					
								5	6	7	8	9					
							10	11	12	13	14	15	16	17			
			18	19	20	21	22	23	24	25	26	27	28	29			
		30	31	32	33	34	35	36	37	38	39	40	41	42	43		
		44	45	46	47	48	49	50	51	52	53	54	55	56			
		57	58	59	60	61	62	63	64	65	66	67	68	69			
		70	71	72	73	74	75	76	77	78	79	80	81				
			82	83	84	85	86	87	88	89	90	91	92				
			93	94	95	96	97	98	99		100	101					
			102	103	104	105	106	107									
				108	109	110	111										

Map 57

CITY OF AMESBURY, MASS.

Assessor Maps

LEGEND

- Parcel Line
- Building Footprints
- Prior Parcel Line with Common Ownership
- 5 — Condo Unit Number
- Contour Lines, 2 Ft
- Right of Way
- Map Index
- Town Boundaries
- Easements
- Hydrographic Features
- Streams
- Wetlands

Exempt Lands

- Federal
- State
- Municipal
- Private

N

SCALE: 1" = 100'

100 0 100 200 300 400

NOTE:
THE AREAS, BOUNDARIES, AND DIMENSIONS SHOWN ON THIS TAX MAP ARE DERIVED FROM AERIAL PHOTOGRAPHS, GROUND SURVEYS, AND RECORDED PLANS, MAPS, DEEDS, AND WILLS, AND ARE INTENDED TO BE USED FOR PROPERTY ASSESSMENT PURPOSES ONLY AND NOT FOR CONVEYANCE.

MAP REVISION DATE		
As of January 1, 2016		

Data Sources: The data for this map was supplied by the Merrimack Valley Planning Commission, the Town of Amesbury and the Executive Office of Environmental Affairs/MassGIS.

Merrimack Valley Planning Commission
plan • develop • promote

J:\ArcGIS\Amesbury\AmesburyAssessorMap_24x36.mxd

INDEX

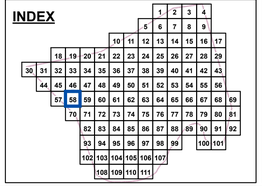

Map 58

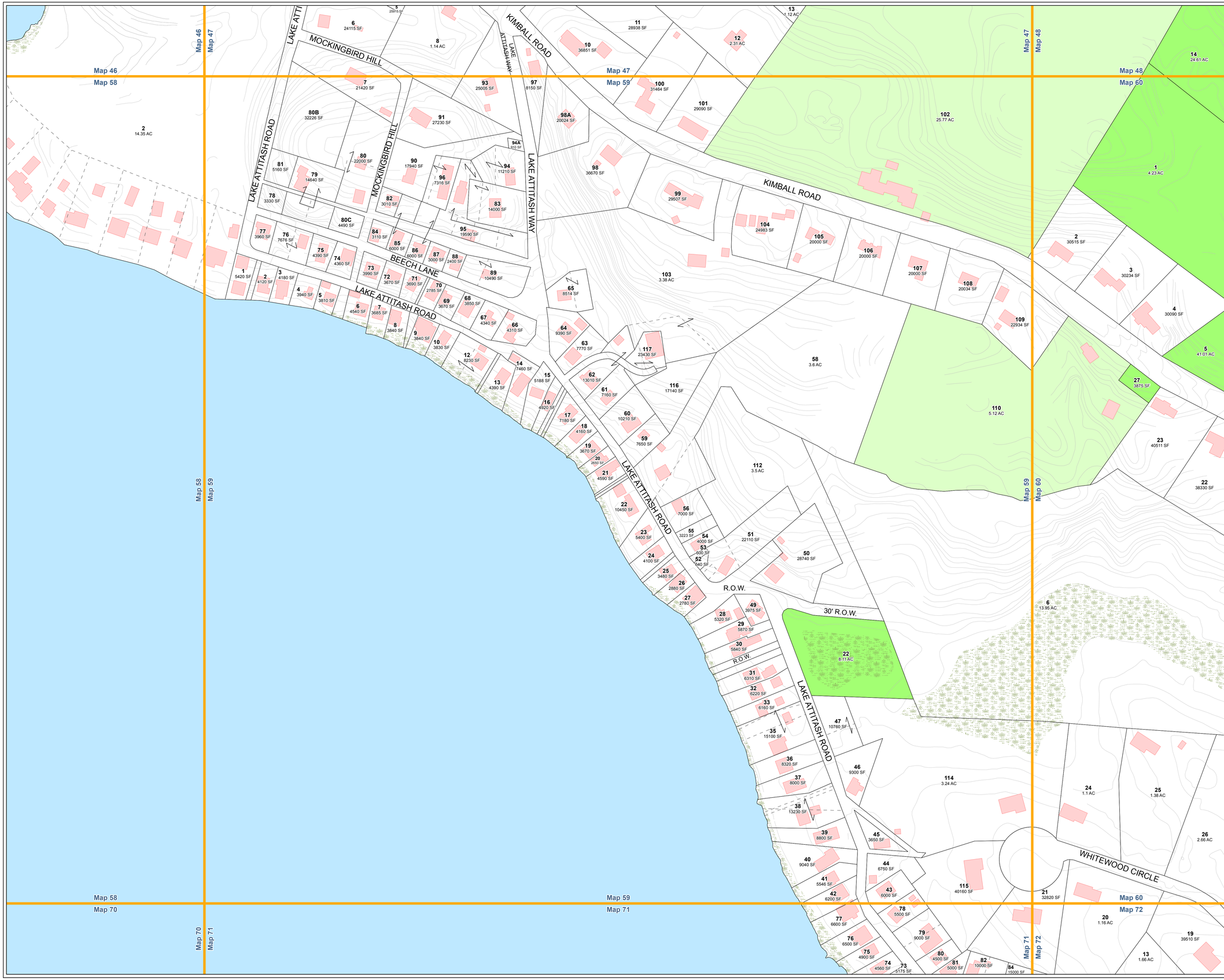

CITY OF AMESBURY, MASS.

Assessor Maps

CITY OF AMESBURY Incorporated 1668 MASSACHUSETTS

LEGEND

- Parcel Line
- Building Footprints
- Prior Parcel Line with Common Ownership
- 5 Condo Unit Number
- Contour Lines, 2 Ft
- Right of Way
- Map Index
- Town Boundaries
- Easements
- Hydrographic Features
- Streams
- Wetlands

Exempt Lands

- Federal
- State
- Municipal
- Private

N

SCALE: 1" = 100'

100 0 100 200 300 400

NOTE:
THE AREAS, BOUNDARIES, AND DIMENSIONS SHOWN ON THIS TAX MAP ARE DERIVED FROM AERIAL PHOTOGRAPHS, GROUND SURVEYS, AND RECORDED PLANS, MAPS, DEEDS, AND WILLS, AND ARE INTENDED TO BE USED FOR PROPERTY ASSESSMENT PURPOSES ONLY AND NOT FOR CONVEYANCE.

MAP REVISION DATE		
As of January 1, 2016		

Data Sources: The data for this map was supplied by the Merrimack Valley Planning Commission, the Town of Amesbury and the Executive Office of Environmental Affairs/MassGIS.

Merrimack Valley Planning Commission
plan • develop • promote

J:\ArcGIS\Amesbury\AmesburyAssessorMap_24x36.mxd

INDEX

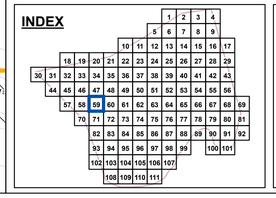

Map 59

CITY OF AMESBURY, MASS.

Assessor Maps

LEGEND

- Parcel Line
- Building Footprints
- Prior Parcel Line with Common Ownership
- 5 — Condo Unit Number
- Contour Lines, 2 Ft
- Right of Way
- Map Index
- Town Boundaries
- Easements
- Hydrographic Features
- Streams
- Wetlands

Exempt Lands

- Federal
- State
- Municipal
- Private

N

SCALE: 1" = 100'

100 0 100 200 300 400

NOTE:
THE AREAS, BOUNDARIES, AND DIMENSIONS SHOWN ON THIS TAX MAP ARE DERIVED FROM AERIAL PHOTOGRAPHS, GROUND SURVEYS, AND RECORDED PLANS, MAPS, DEEDS, AND WILLS, AND ARE INTENDED TO BE USED FOR PROPERTY ASSESSMENT PURPOSES ONLY AND NOT FOR CONVEYANCE.

MAP REVISION DATE		
As of January 1, 2016		

Data Sources: The data for this map was supplied by the Merrimack Valley Planning Commission, the Town of Amesbury and the Executive Office of Environmental Affairs/MassGIS.

Merrimack Valley Planning Commission
plan • develop • promote

J:\ArcGIS\Amesbury\AmesburyAssessorMap_24x36.mxd

INDEX

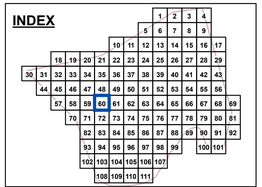

Map 60

Map 47 / Map 59 — Map 48 / Map 60 — Map 49 / Map 61

Map 59 / Map 71 — Map 60 / Map 72 — Map 61 / Map 73

KIMBALL ROAD

ASHLEY DRIVE

WHITEWOOD CIRCLE

R.O.W.

102 25.77 AC; 14 24.61 AC; 1 4.23 AC; 1 34 AC; 105 10000 SF; 106 20000 SF; 107 20000 SF; 108 20034 SF; 109 22934 SF; 2 30515 SF; 3 30234 SF; 4 30090 SF; 5 41.01 AC; 2 2.71 AC; 58 3.6 AC; 110 5.12 AC; 27 3875 SF; 23 40511 SF; 22 38330 SF; 21 34848 SF; 20 0 SF; 28-48; 6A 1.05 AC; 6B 41886 SF; 6C 1.13 AC; 6D 1.29 AC; 6E 41692 SF; 6 13.95 AC; 50 28745 SF; 112 3.5 AC; 22 8.11 AC; 7 20500 SF; 9 40059 SF; 10 40040 SF; 11 40000 SF; 12 40000 SF; 8 22200 SF; 12 20100 SF; 11A 1.86 AC; 9 2.44 AC; 8 1.25 AC; 13 20000 SF; 11 40790 SF; 18 20397 SF; 14 25000 SF; 17 20130 SF; 15 28000 SF; 7 14.38 AC; 47 10760 SF; 46 9300 SF; 114 3.24 AC; 24 1.1 AC; 25 1.38 AC; 26 2.66 AC; 27 2.11 AC; 71 5.29 AC; 16 26077 SF; 74 28100 SF; 75 32330 SF; 38 13230 SF; 39 8800 SF; 45 3650 SF; 40 9040 SF; 44 6750 SF; 41 5546 SF; 42 6200 SF; 43 9000 SF; 115 40160 SF; 21 32820 SF; 77 6600 SF; 78 5500 SF; 79 9000 SF; 76 6500 SF; 75 4900 SF; 74 4560 SF; 80 4500 SF; 73 5175 SF; 81 5000 SF; 82 10000 SF; 84 15000 SF; 20 1.16 AC; 13 1.66 AC; 19 39510 SF; 28 1.09 AC; 29 20920 SF; 30 20050 SF; 18 20000 SF; 31 34570 SF; 32 32660 SF; 33 28312 SF; 70 31969 SF; 73 14150 SF; 22 20600 SF; 24 29670 SF; 25 39000 SF; 23 20400 SF

CITY OF AMESBURY, MASS.

Assessor Maps

LEGEND

- Parcel Line
- Building Footprints
- Prior Parcel Line with Common Ownership
- 5 — Condo Unit Number
- Contour Lines, 2 Ft
- Right of Way
- Map Index
- Town Boundaries
- Easements
- Hydrographic Features
- Streams
- Wetlands

Exempt Lands

- Federal
- State
- Municipal
- Private

N

SCALE: 1" = 100'

100 0 100 200 300 400

NOTE:
THE AREAS, BOUNDARIES, AND DIMENSIONS SHOWN ON THIS TAX MAP ARE DERIVED FROM AERIAL PHOTOGRAPHS, GROUND SURVEYS, AND RECORDED PLANS, MAPS, DEEDS, AND WILLS, AND ARE INTENDED TO BE USED FOR PROPERTY ASSESSMENT PURPOSES ONLY AND NOT FOR CONVEYANCE.

MAP REVISION DATE		
As of January 1, 2016		

Data Sources: The data for this map was supplied by the Merrimack Valley Planning Commission, the Town of Amesbury and the Executive Office of Environmental Affairs/MassGIS.

Merrimack Valley Planning Commission
plan • develop • promote

I:\ArcGIS\Amesbury\AmesburyAssessorMap_24x36.mxd

INDEX

						1	2	3	4
					5	6	7	8	9
				10	11	12	13	14	15	16	17
		18	19	20	21	22	23	24	25	26	27	28	29
30	31	32	33	34	35	36	37	38	39	40	41	42	43
	44	45	46	47	48	49	50	51	52	53	54	55	56
		57	58	59	60	61	62	63	64	65	66	67	68	69
			70	71	72	73	74	75	76	77	78	79	80	81
				82	83	84	85	86	87	88	89	90	91	92
				93	94	95	96	97	98	99		100	101	
				102	103	104	105	106	107					
					108	109	110	111						

Map 61

CITY OF AMESBURY, MASS.

Assessor Maps

LEGEND

- Parcel Line
- Building Footprints
- Prior Parcel Line with Common Ownership
- 5 Condo Unit Number
- Contour Lines, 2 Ft
- Right of Way
- Map Index
- Town Boundaries
- Easements
- Hydrographic Features
- Streams
- Wetlands

Exempt Lands

- Federal
- State
- Municipal
- Private

N

SCALE: 1" = 100'

100 0 100 200 300 400

NOTE:
THE AREAS, BOUNDARIES, AND DIMENSIONS SHOWN ON THIS TAX MAP ARE DERIVED FROM AERIAL PHOTOGRAPHS, GROUND SURVEYS, AND RECORDED PLANS, MAPS, DEEDS, AND WILLS, AND ARE INTENDED TO BE USED FOR PROPERTY ASSESSMENT PURPOSES ONLY AND NOT FOR CONVEYANCE.

MAP REVISION DATE		
As of January 1, 2016		

Data Sources: The data for this map was supplied by the Merrimack Valley Planning Commission, the Town of Amesbury and the Executive Office of Environmental Affairs/MassGIS.

Merrimack Valley Planning Commission
plan • develop • promote

J:\ArcGIS\Amesbury\AmesburyAssessorMap_24x36.mxd

INDEX

											1	2	3	4				
									5	6	7	8	9					
								10	11	12	13	14	15	16	17			
			18	19	20	21	22	23	24	25	26	27	28	29				
		30	31	32	33	34	35	36	37	38	39	40	41	42	43			
		44	45	46	47	48	49	50	51	52	53	54	55	56				
			57	58	59	60	61	62	63	64	65	66	67	68	69			
				70	71	72	73	74	75	76	77	78	79	80	81			
					82	83	84	85	86	87	88	89	90	91	92			
					93	94	95	96	97	98	99		100	101				
					102	103	104	105	106	107								
						108	109	110	111									

Map 62

CITY OF AMESBURY, MASS.
Assessor Maps

LEGEND

- Parcel Line
- Building Footprints
- Prior Parcel Line with Common Ownership
- Condo Unit Number
- Contour Lines, 2 Ft
- Right of Way
- Map Index
- Town Boundaries
- Easements
- Hydrographic Features
- Streams
- Wetlands

Exempt Lands

- Federal
- State
- Municipal
- Private

N

SCALE: 1" = 100'

100 0 100 200 300 400

NOTE:
THE AREAS, BOUNDARIES, AND DIMENSIONS SHOWN ON THIS TAX MAP ARE DERIVED FROM AERIAL PHOTOGRAPHS, GROUND SURVEYS, AND RECORDED PLANS, MAPS, DEEDS, AND WILLS, AND ARE INTENDED TO BE USED FOR PROPERTY ASSESSMENT PURPOSES ONLY AND NOT FOR CONVEYANCE.

MAP REVISION DATE		
As of January 1, 2016		

Data Sources: The data for this map was supplied by the Merrimack Valley Planning Commission, the Town of Amesbury and the Executive Office of Environmental Affairs/MassGIS.

Merrimack Valley Planning Commission
plan • develop • promote

J:\ArcGIS\Amesbury\AmesburyAssessorMap_24x36.mxd

INDEX

Map 63

CITY OF AMESBURY, MASS.

Assessor Maps

LEGEND

- Parcel Line
- Building Footprints
- Prior Parcel Line with Common Ownership
- Condo Unit Number
- Contour Lines, 2 Ft
- Right of Way
- Map Index
- Town Boundaries
- Easements
- Hydrographic Features
- Streams
- Wetlands

Exempt Lands

- Federal
- State
- Municipal
- Private

N

SCALE: 1" = 100'

100 0 100 200 300 400

NOTE:
THE AREAS, BOUNDARIES, AND DIMENSIONS SHOWN ON THIS TAX MAP ARE DERIVED FROM AERIAL PHOTOGRAPHS, GROUND SURVEYS, AND RECORDED PLANS, MAPS, DEEDS, AND WILLS, AND ARE INTENDED TO BE USED FOR PROPERTY ASSESSMENT PURPOSES ONLY AND NOT FOR CONVEYANCE.

MAP REVISION DATE		
As of January 1, 2016		

Data Sources: The data for this map was supplied by the Merrimack Valley Planning Commission, the Town of Amesbury and the Executive Office of Environmental Affairs/MassGIS.

Merrimack Valley Planning Commission
plan • develop • promote

J:\ArcGIS\Amesbury\AmesburyAssessorMap_24x36.mxd

INDEX

Map 64

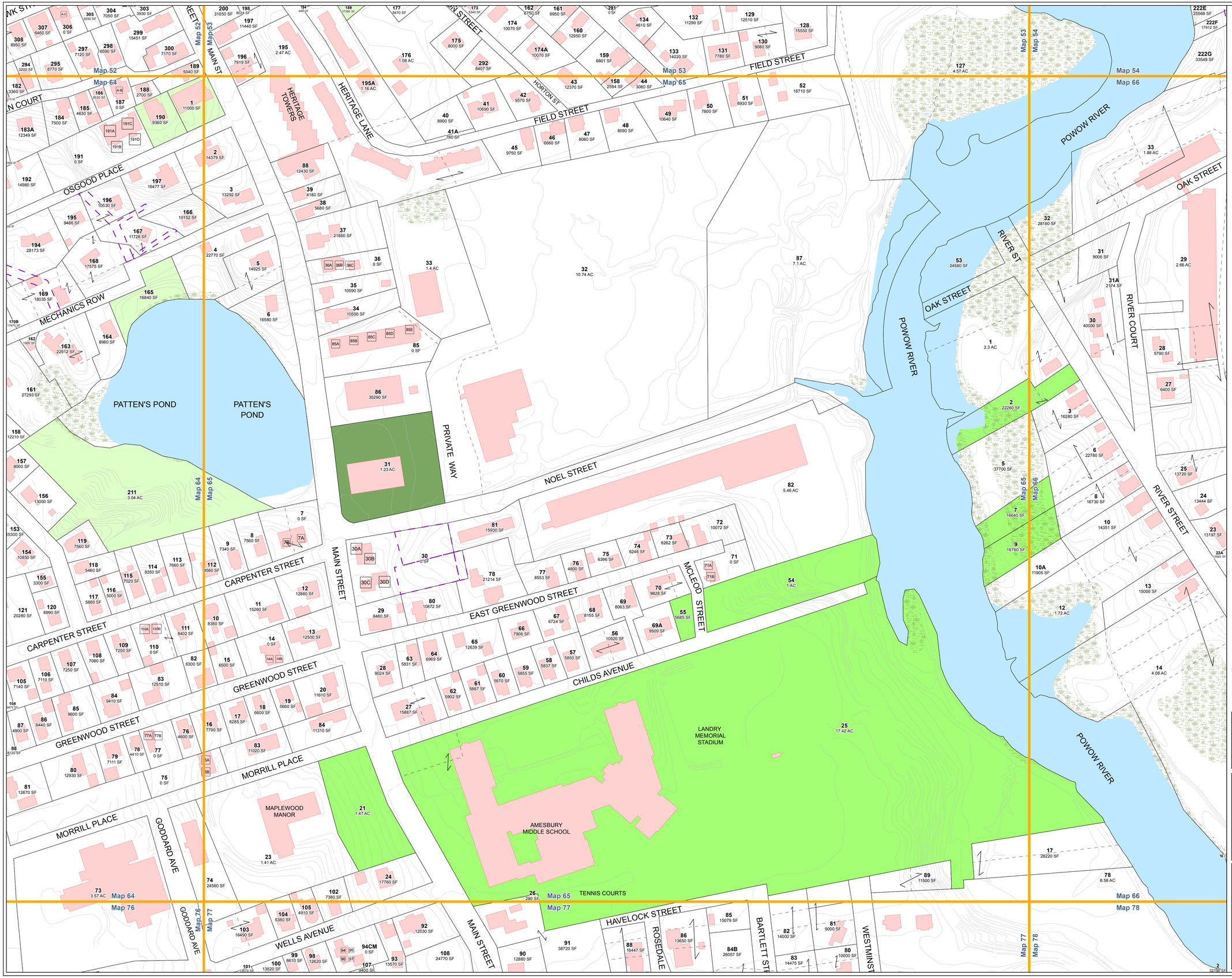

CITY OF AMESBURY, MASS.

Assessor Maps

CITY OF AMESBURY Incorporated 1668 MASSACHUSETTS

LEGEND

- Parcel Line
- Building Footprints
- Prior Parcel Line with Common Ownership
- 5 Condo Unit Number
- Contour Lines, 2 Ft
- Right of Way
- Map Index
- Town Boundaries
- Easements
- Hydrographic Features
- Streams
- Wetlands

Exempt Lands

- Federal
- State
- Municipal
- Private

N

SCALE: 1" = 100'

100 0 100 200 300 400

NOTE:
THE AREAS, BOUNDARIES, AND DIMENSIONS SHOWN ON THIS TAX MAP ARE DERIVED FROM AERIAL PHOTOGRAPHS, GROUND SURVEYS, AND RECORDED PLANS, MAPS, DEEDS, AND WILLS, AND ARE INTENDED TO BE USED FOR PROPERTY ASSESSMENT PURPOSES ONLY AND NOT FOR CONVEYANCE.

MAP REVISION DATE		
As of January 1, 2016		

Data Sources: The data for this map was supplied by the Merrimack Valley Planning Commission, the Town of Amesbury and the Executive Office of Environmental Affairs/MassGIS.

Merrimack Valley Planning Commission
plan • develop • promote

J:\ArcGIS\Amesbury\AmesburyAssessorMap_24x36.mxd

INDEX

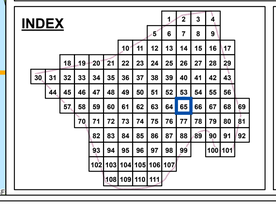

Map 65

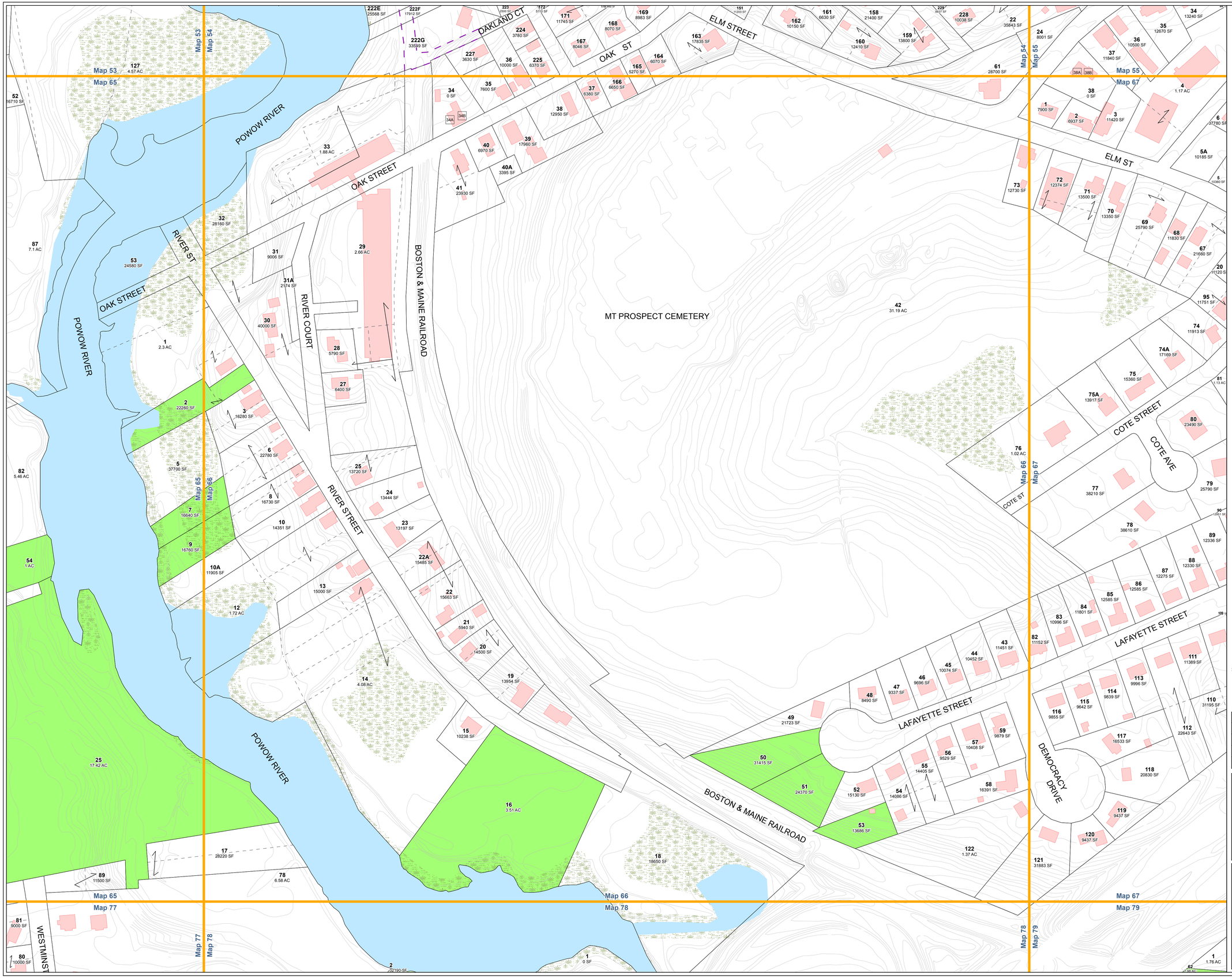

CITY OF AMESBURY, MASS.

Assessor Maps

CITY OF AMESBURY Incorporated 1668 MASSACHUSETTS

LEGEND

- Parcel Line
- Building Footprints
- Prior Parcel Line with Common Ownership
- 5 Condo Unit Number
- Contour Lines, 2 Ft
- Right of Way
- Map Index
- Town Boundaries
- Easements
- Hydrographic Features
- Streams
- Wetlands

Exempt Lands

- Federal
- State
- Municipal
- Private

N

SCALE: 1" = 100'

100 0 100 200 300 400

NOTE:
THE AREAS, BOUNDARIES, AND DIMENSIONS SHOWN ON THIS TAX MAP ARE DERIVED FROM AERIAL PHOTOGRAPHS, GROUND SURVEYS, AND RECORDED PLANS, MAPS, DEEDS, AND WILLS, AND ARE INTENDED TO BE USED FOR PROPERTY ASSESSMENT PURPOSES ONLY AND NOT FOR CONVEYANCE.

MAP REVISION DATE		
As of January 1, 2016		

Data Sources: The data for this map was supplied by the Merrimack Valley Planning Commission, the Town of Amesbury and the Executive Office of Environmental Affairs/MassGIS.

Merrimack Valley Planning Commission
plan • develop • promote

J:\ArcGIS\Amesbury\AmesburyAssessorMap_24x36.mxd

INDEX

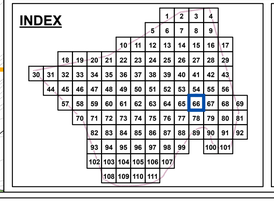

Map 66

CITY OF AMESBURY, MASS.

Assessor Maps

CITY OF AMESBURY Incorporated 1668 MASSACHUSETTS

LEGEND

- Parcel Line
- Building Footprints
- Prior Parcel Line with Common Ownership
- Condo Unit Number
- Contour Lines, 2 Ft
- Right of Way
- Map Index
- Town Boundaries
- Easements
- Hydrographic Features
- Streams
- Wetlands

Exempt Lands

- Federal
- State
- Municipal
- Private

N

SCALE: 1" = 100'

100 0 100 200 300 400

NOTE:
THE AREAS, BOUNDARIES, AND DIMENSIONS SHOWN ON THIS TAX MAP ARE DERIVED FROM AERIAL PHOTOGRAPHS, GROUND SURVEYS, AND RECORDED PLANS, MAPS, DEEDS, AND WILLS, AND ARE INTENDED TO BE USED FOR PROPERTY ASSESSMENT PURPOSES ONLY AND NOT FOR CONVEYANCE.

MAP REVISION DATE		
As of January 1, 2016		

Data Sources: The data for this map was supplied by the Merrimack Valley Planning Commission, the Town of Amesbury and the Executive Office of Environmental Affairs/MassGIS.

Merrimack Valley Planning Commission
plan • develop • promote

J:\ArcGIS\Amesbury\AmesburyAssessorMap_24x36.mxd

INDEX

Map 67

CITY OF AMESBURY, MASS.

Assessor Maps

LEGEND

- Parcel Line
- Building Footprints
- Prior Parcel Line with Common Ownership
- 5 — Condo Unit Number
- Contour Lines, 2 Ft
- Right of Way
- Map Index
- Town Boundaries
- Easements
- Hydrographic Features
- Streams
- Wetlands

Exempt Lands

- Federal
- State
- Municipal
- Private

N

SCALE: 1" = 100'

100 0 100 200 300 400

NOTE:
THE AREAS, BOUNDARIES, AND DIMENSIONS SHOWN ON THIS TAX MAP ARE DERIVED FROM AERIAL PHOTOGRAPHS, GROUND SURVEYS, AND RECORDED PLANS, MAPS, DEEDS, AND WILLS, AND ARE INTENDED TO BE USED FOR PROPERTY ASSESSMENT PURPOSES ONLY AND NOT FOR CONVEYANCE.

MAP REVISION DATE		
As of January 1, 2016		

Data Sources: The data for this map was supplied by the Merrimack Valley Planning Commission, the Town of Amesbury and the Executive Office of Environmental Affairs/MassGIS.

Merrimack Valley Planning Commission
plan ▪ develop ▪ promote

J:\ArcGIS\Amesbury\AmesburyAssessorsMap_24x36.mxd

INDEX

								1	2	3	4							
							5	6	7	8	9							
						10	11	12	13	14	15	16	17					
			18	19	20	21	22	23	24	25	26	27	28	29				
	30	31	32	33	34	35	36	37	38	39	40	41	42	43				
	44	45	46	47	48	49	50	51	52	53	54	55	56					
	57	58	59	60	61	62	63	64	65	66	67	68	69					
	70	71	72	73	74	75	76	77	78	79	80	81						
	82	83	84	85	86	87	88	89	90	91	92							
	93	94	95	96	97	98	99		100	101								
	102	103	104	105	106	107												
		108	109	110	111													

Map 68

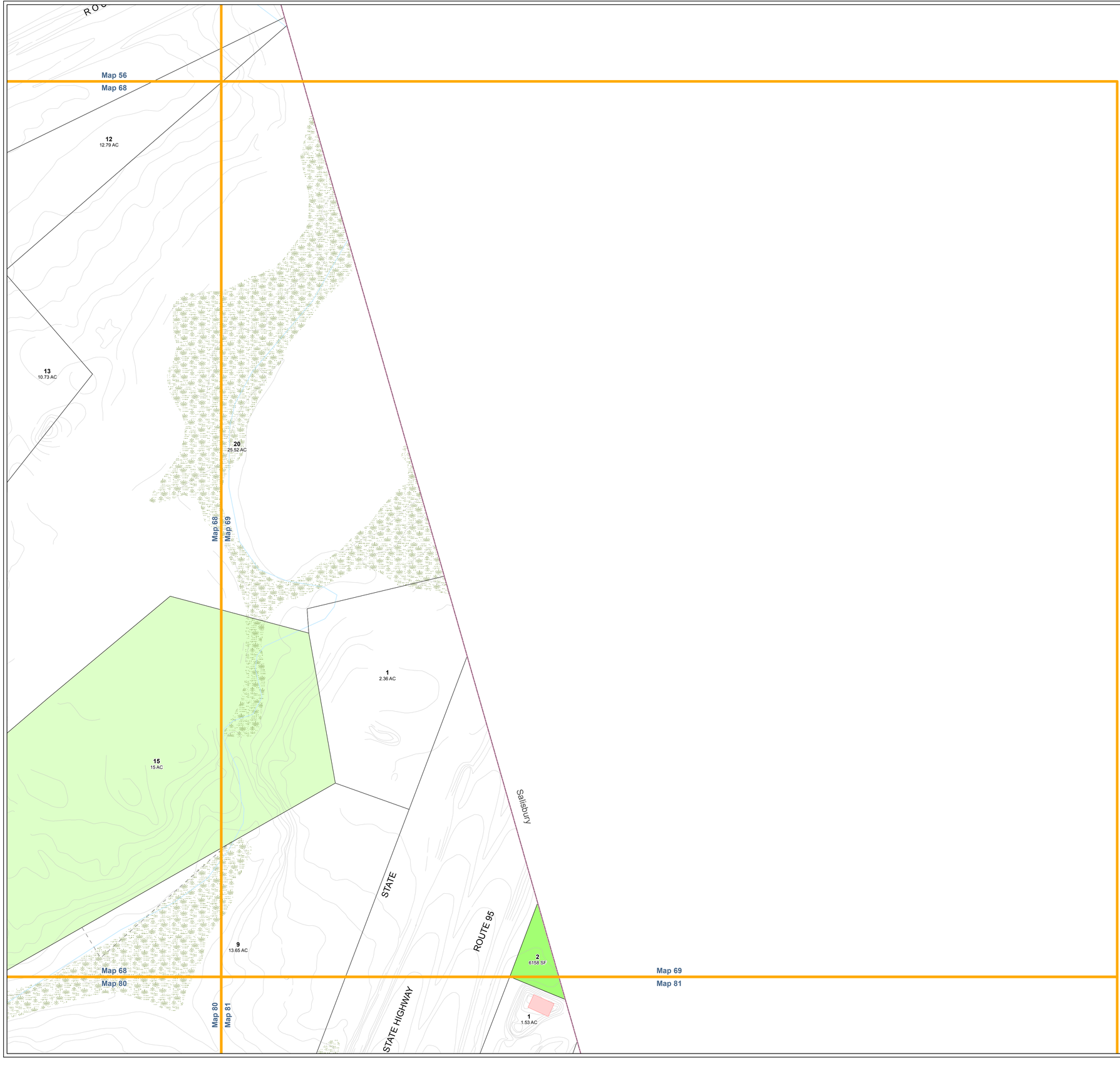

CITY OF AMESBURY, MASS.

Assessor Maps

LEGEND

- Parcel Line
- Building Footprints
- Prior Parcel Line with Common Ownership
- 5 Condo Unit Number
- Contour Lines, 2 Ft
- Right of Way
- Map Index
- Town Boundaries
- Easements
- Hydrographic Features
- Streams
- Wetlands

Exempt Lands

- Federal
- State
- Municipal
- Private

N

SCALE: 1" = 100'

100 0 100 200 300 400

NOTE:
THE AREAS, BOUNDARIES, AND DIMENSIONS SHOWN ON THIS TAX MAP ARE DERIVED FROM AERIAL PHOTOGRAPHS, GROUND SURVEYS, AND RECORDED PLANS, MAPS, DEEDS, AND WILLS, AND ARE INTENDED TO BE USED FOR PROPERTY ASSESSMENT PURPOSES ONLY AND NOT FOR CONVEYANCE.

MAP REVISION DATE		
As of January 1, 2016		

Data Sources: The data for this map was supplied by the Merrimack Valley Planning Commission, the Town of Amesbury and the Executive Office of Environmental Affairs/MassGIS.

Merrimack Valley Planning Commission
plan • develop • promote

J:\ArcGIS\Amesbury\AmesburyAssessorMap_24x36.mxd

INDEX

						1	2	3	4					
					5	6	7	8	9					
				10	11	12	13	14	15	16	17			
		18	19	20	21	22	23	24	25	26	27	28	29	
30	31	32	33	34	35	36	37	38	39	40	41	42	43	
		44	45	46	47	48	49	50	51	52	53	54	55	56
		57	58	59	60	61	62	63	64	65	66	67	68	69
		70	71	72	73	74	75	76	77	78	79	80	81	
		82	83	84	85	86	87	88	89	90	91	92		
		93	94	95	96	97	98	99		100	101			
		102	103	104	105	106	107							
			108	109	110	111								

Map 69

CITY OF AMESBURY, MASS.

Assessor Maps

Map 57 | Map 58 | Map 58 | Map 59

Map 58 / Map 70 — Map 59 / Map 71

Map 70 | Map 71

LAKE ATTITASH

Merrimac

OAK CIRCLE

AMESBURY AVENUE NORTH

LAUREL AVENUE

AMESBURY AVENUE

FIFTH STREET

Map 71 / Map 82

1 1240 SF
2 4110 SF
3 10510 SF
5 3620 SF
6 7200 SF
7 3380 SF
8 3260 SF
9 3140 SF
10 4380 SF
26 1580 SF
14 5190 SF
15 4850 SF
16 6400 SF
17 6030 SF
18 8000 SF
13 38740 SF
22 9000 SF
20 4000 SF
21 11750 SF
19 24130 SF
56 9610 SF
55 6000 SF
54 2000 SF
53 2000 SF
57 9900 SF
58 10400 SF
2 16.61 AC
1 23389 SF
2 28529 SF
3 24289 SF
85 3520 SF
83 1880 SF
68 14260 SF
69 1.61 AC
67 8380 SF
66 16410 SF
65 8130 SF
64 16080 SF

LEGEND

- Parcel Line
- Building Footprints
- Prior Parcel Line with Common Ownership
- 5 Condo Unit Number
- Contour Lines, 2 Ft
- Right of Way
- Map Index
- Town Boundaries
- Easements
- Hydrographic Features
- Streams
- Wetlands

Exempt Lands

- Federal
- State
- Municipal
- Private

N

SCALE: 1" = 100'

100 0 100 200 300 400

NOTE:
THE AREAS, BOUNDARIES, AND DIMENSIONS SHOWN ON THIS TAX MAP ARE DERIVED FROM AERIAL PHOTOGRAPHS, GROUND SURVEYS, AND RECORDED PLANS, MAPS, DEEDS, AND WILLS, AND ARE INTENDED TO BE USED FOR PROPERTY ASSESSMENT PURPOSES ONLY AND NOT FOR CONVEYANCE.

MAP REVISION DATE		
As of January 1, 2016		

Data Sources: The data for this map was supplied by the Merrimack Valley Planning Commission, the Town of Amesbury and the Executive Office of Environmental Affairs/MassGIS.

Merrimack Valley Planning Commission
plan • develop • promote

J:\ArcGIS\Amesbury\AmesburyAssessorMap_24x36.mxd

INDEX

								1	2	3	4						
							5	6	7	8	9						
						10	11	12	13	14	15	16	17				
			18	19	20	21	22	23	24	25	26	27	28	29			
		30	31	32	33	34	35	36	37	38	39	40	41	42	43		
		44	45	46	47	48	49	50	51	52	53	54	55	56			
		57	58	59	60	61	62	63	64	65	66	67	68	69			
		70	71	72	73	74	75	76	77	78	79	80	81				
		82	83	84	85	86	87	88	89	90	91	92					
		93	94	95	96	97	98	99			100	101					
		102	103	104	105	106	107										
			108	109	110	111											

Map 70

CITY OF AMESBURY, MASS.

Assessor Maps

LEGEND

- Parcel Line
- Building Footprints
- Prior Parcel Line with Common Ownership
- 5 — Condo Unit Number
- Contour Lines, 2 Ft
- Right of Way
- Map Index
- Town Boundaries
- Easements
- Hydrographic Features
- Streams
- Wetlands

Exempt Lands

- Federal
- State
- Municipal
- Private

N

SCALE: 1" = 100'

100 0 100 200 300 400

NOTE:
THE AREAS, BOUNDARIES, AND DIMENSIONS SHOWN ON THIS TAX MAP ARE DERIVED FROM AERIAL PHOTOGRAPHS, GROUND SURVEYS, AND RECORDED PLANS, MAPS, DEEDS, AND WILLS, AND ARE INTENDED TO BE USED FOR PROPERTY ASSESSMENT PURPOSES ONLY AND NOT FOR CONVEYANCE.

MAP REVISION DATE		
As of January 1, 2016		

Data Sources: The data for this map was supplied by the Merrimack Valley Planning Commission, the Town of Amesbury and the Executive Office of Environmental Affairs/MassGIS.

Merrimack Valley Planning Commission
plan • develop • promote

J:\ArcGIS\Amesbury\AmesburyAssessorMap_24x36.mxd

INDEX

								1	2	3	4						
							5	6	7	8	9						
						10	11	12	13	14	15	16	17				
			18	19	20	21	22	23	24	25	26	27	28	29			
		30	31	32	33	34	35	36	37	38	39	40	41	42	43		
		44	45	46	47	48	49	50	51	52	53	54	55	56			
		57	58	59	60	61	62	63	64	65	66	67	68	69			
		70	71	72	73	74	75	76	77	78	79	80	81				
		82	83	84	85	86	87	88	89	90	91	92					
		93	94	95	96	97	98	99		100	101						
		102	103	104	105	106	107										
			108	109	110	111											

Map 71

CITY OF AMESBURY, MASS.

Assessor Maps

LEGEND

- Parcel Line
- Building Footprints
- Prior Parcel Line with Common Ownership
- 5 — Condo Unit Number
- Contour Lines, 2 Ft
- Right of Way
- Map Index
- Town Boundaries
- Easements
- Hydrographic Features
- Streams
- Wetlands

Exempt Lands

- Federal
- State
- Municipal
- Private

N

SCALE: 1" = 100'

100 0 100 200 300 400

NOTE:
THE AREAS, BOUNDARIES, AND DIMENSIONS SHOWN ON THIS TAX MAP ARE DERIVED FROM AERIAL PHOTOGRAPHS, GROUND SURVEYS, AND RECORDED PLANS, MAPS, DEEDS, AND WILLS, AND ARE INTENDED TO BE USED FOR PROPERTY ASSESSMENT PURPOSES ONLY AND NOT FOR CONVEYANCE.

MAP REVISION DATE		
As of January 1, 2016		

Data Sources: The data for this map was supplied by the Merrimack Valley Planning Commission, the Town of Amesbury and the Executive Office of Environmental Affairs/MassGIS.

Merrimack Valley Planning Commission
plan • develop • promote

J:\ArcGIS\Amesbury\AmesburyAssessorMap_24x36.mxd

INDEX

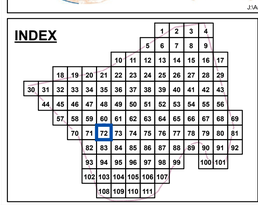

Map 72

CITY OF AMESBURY, MASS.

Assessor Maps

LEGEND

- Parcel Line
- Building Footprints
- Prior Parcel Line with Common Ownership
- 5 — Condo Unit Number
- Contour Lines, 2 Ft
- Right of Way
- Map Index
- Town Boundaries
- Easements
- Hydrographic Features
- Streams
- Wetlands

Exempt Lands

- Federal
- State
- Municipal
- Private

N

SCALE: 1" = 100'

100 0 100 200 300 400

NOTE:
THE AREAS, BOUNDARIES, AND DIMENSIONS SHOWN ON THIS TAX MAP ARE DERIVED FROM AERIAL PHOTOGRAPHS, GROUND SURVEYS, AND RECORDED PLANS, MAPS, DEEDS, AND WILLS, AND ARE INTENDED TO BE USED FOR PROPERTY ASSESSMENT PURPOSES ONLY AND NOT FOR CONVEYANCE.

MAP REVISION DATE		
As of January 1, 2016		

Data Sources: The data for this map was supplied by the Merrimack Valley Planning Commission, the Town of Amesbury and the Executive Office of Environmental Affairs/MassGIS.

Merrimack Valley Planning Commission
plan • develop • promote

J:\ArcGIS\Amesbury\AmesburyAssessorMap_24x36.mxd

INDEX

								1	2	3	4							
							5	6	7	8	9							
						10	11	12	13	14	15	16	17					
				18	19	20	21	22	23	24	25	26	27	28	29			
		30	31	32	33	34	35	36	37	38	39	40	41	42	43			
		44	45	46	47	48	49	50	51	52	53	54	55	56				
		57	58	59	60	61	62	63	64	65	66	67	68	69				
		70	71	72	73	74	75	76	77	78	79	80	81					
		82	83	84	85	86	87	88	89	90	91	92						
		93	94	95	96	97	98	99		100	101							
		102	103	104	105	106	107											
			108	109	110	111												

Map 73

CITY OF AMESBURY, MASS.

Assessor Maps

LEGEND

- Parcel Line
- Building Footprints
- Prior Parcel Line with Common Ownership
- 5 Condo Unit Number
- Contour Lines, 2 Ft
- Right of Way
- Map Index
- Town Boundaries
- Easements
- Hydrographic Features
- Streams
- Wetlands

Exempt Lands

- Federal
- State
- Municipal
- Private

N

SCALE: 1" = 100'

100 0 100 200 300 400

NOTE:
THE AREAS, BOUNDARIES, AND DIMENSIONS SHOWN ON THIS TAX MAP ARE DERIVED FROM AERIAL PHOTOGRAPHS, GROUND SURVEYS, AND RECORDED PLANS, MAPS, DEEDS, AND WILLS, AND ARE INTENDED TO BE USED FOR PROPERTY ASSESSMENT PURPOSES ONLY AND NOT FOR CONVEYANCE.

MAP REVISION DATE		
As of January 1, 2016		

Data Sources: The data for this map was supplied by the Merrimack Valley Planning Commission, the Town of Amesbury and the Executive Office of Environmental Affairs/MassGIS.

Merrimack Valley Planning Commission
plan • develop • promote

J:\ArcGIS\Amesbury\AmesburyAssessorMap_24x36.mxd

INDEX

										1	2	3	4					
									5	6	7	8	9					
								10	11	12	13	14	15	16	17			
						18	19	20	21	22	23	24	25	26	27	28	29	
					30	31	32	33	34	35	36	37	38	39	40	41	42	43
					44	45	46	47	48	49	50	51	52	53	54	55	56	
					57	58	59	60	61	62	63	64	65	66	67	68	69	
					70	71	72	73	74	75	76	77	78	79	80	81		
					82	83	84	85	86	87	88	89	90	91	92			
					93	94	95	96	97	98	99		100	101				
					102	103	104	105	106	107								
					108	109	110	111										

Map 74

CITY OF AMESBURY, MASS.

Assessor Maps

LEGEND

- Parcel Line
- Building Footprints
- Prior Parcel Line with Common Ownership
- 5 — Condo Unit Number
- Contour Lines, 2 Ft
- Right of Way
- Map Index
- Town Boundaries
- Easements
- Hydrographic Features
- Streams
- Wetlands

Exempt Lands

- Federal
- State
- Municipal
- Private

N

SCALE: 1" = 100'

100 0 100 200 300 400

NOTE:
THE AREAS, BOUNDARIES, AND DIMENSIONS SHOWN ON THIS TAX MAP ARE DERIVED FROM AERIAL PHOTOGRAPHS, GROUND SURVEYS, AND RECORDED PLANS, MAPS, DEEDS, AND WILLS, AND ARE INTENDED TO BE USED FOR PROPERTY ASSESSMENT PURPOSES ONLY AND NOT FOR CONVEYANCE.

MAP REVISION DATE		
As of January 1, 2016		

Data Sources: The data for this map was supplied by the Merrimack Valley Planning Commission, the Town of Amesbury and the Executive Office of Environmental Affairs/MassGIS.

Merrimack Valley Planning Commission
plan • develop • promote

J:\ArcGIS\Amesbury\AmesburyAssessorMap_24x36.mxd

INDEX

							1	2	3	4							
						5	6	7	8	9							
					10	11	12	13	14	15	16	17					
			18	19	20	21	22	23	24	25	26	27	28	29			
		30	31	32	33	34	35	36	37	38	39	40	41	42	43		
		44	45	46	47	48	49	50	51	52	53	54	55	56			
		57	58	59	60	61	62	63	64	65	66	67	68	69			
		70	71	72	73	74	75	76	77	78	79	80	81				
		82	83	84	85	86	87	88	89	90	91	92					
		93	94	95	96	97	98	99		100	101						
		102	103	104	105	106	107										
		108	109	110	111												

Map 75

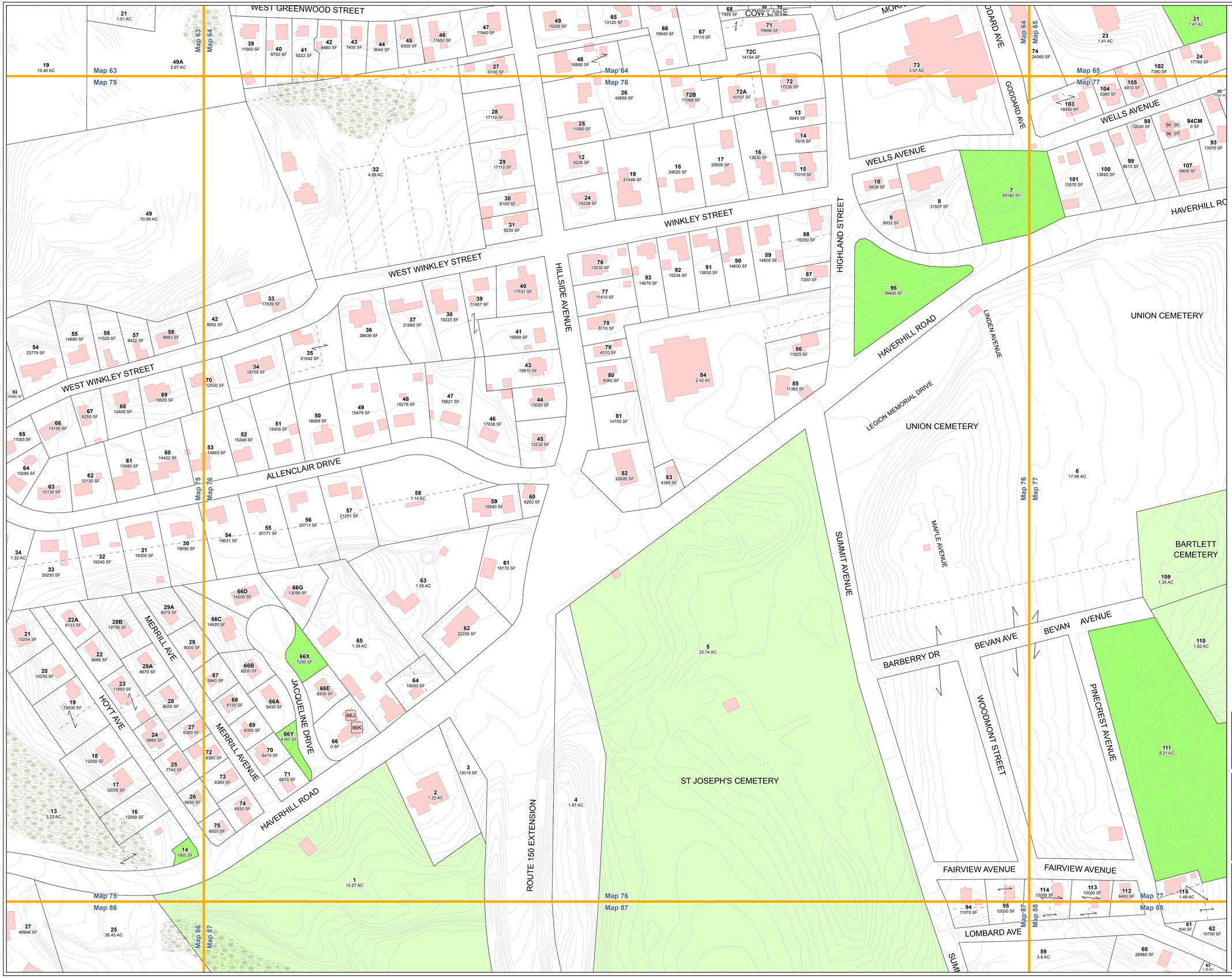

CITY OF AMESBURY, MASS.

Assessor Maps

CITY OF AMESBURY Incorporated 1668 MASSACHUSETTS

LEGEND

- Parcel Line
- Building Footprints
- Prior Parcel Line with Common Ownership
- 5 Condo Unit Number
- Contour Lines, 2 Ft
- Right of Way
- Map Index
- Town Boundaries
- Easements
- Hydrographic Features
- Streams
- Wetlands

Exempt Lands

- Federal
- State
- Municipal
- Private

N

SCALE: 1" = 100'

100 0 100 200 300 400

NOTE:
THE AREAS, BOUNDARIES, AND DIMENSIONS SHOWN ON THIS TAX MAP ARE DERIVED FROM AERIAL PHOTOGRAPHS, GROUND SURVEYS, AND RECORDED PLANS, MAPS, DEEDS, AND WILLS, AND ARE INTENDED TO BE USED FOR PROPERTY ASSESSMENT PURPOSES ONLY AND NOT FOR CONVEYANCE.

MAP REVISION DATE		
As of January 1, 2016		

Data Sources: The data for this map was supplied by the Merrimack Valley Planning Commission, the Town of Amesbury and the Executive Office of Environmental Affairs/MassGIS.

Merrimack Valley Planning Commission
plan • develop • promote

J:\ArcGIS\Amesbury\AmesburyAssessorMap_24x36.mxd

INDEX

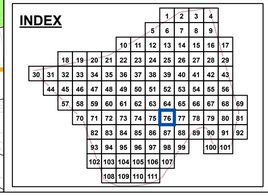

Map 76

CITY OF AMESBURY, MASS.

Assessor Maps

LEGEND

- Parcel Line
- Building Footprints
- Prior Parcel Line with Common Ownership
- 5 Condo Unit Number
- Contour Lines, 2 Ft
- Right of Way
- Map Index
- Town Boundaries
- Easements
- Hydrographic Features
- Streams
- Wetlands

Exempt Lands

- Federal
- State
- Municipal
- Private

N

SCALE: 1" = 100'

100 0 100 200 300 400

NOTE:
THE AREAS, BOUNDARIES, AND DIMENSIONS SHOWN ON THIS TAX MAP ARE DERIVED FROM AERIAL PHOTOGRAPHS, GROUND SURVEYS, AND RECORDED PLANS, MAPS, DEEDS, AND WILLS, AND ARE INTENDED TO BE USED FOR PROPERTY ASSESSMENT PURPOSES ONLY AND NOT FOR CONVEYANCE.

MAP REVISION DATE		
As of January 1, 2016		

Data Sources: The data for this map was supplied by the Merrimack Valley Planning Commission, the Town of Amesbury and the Executive Office of Environmental Affairs/MassGIS.

Merrimack Valley Planning Commission
plan • develop • promote

J:\ArcGIS\Amesbury\AmesburyAssessorMap_24x36.mxd

INDEX

									1	2	3	4						
								5	6	7	8	9						
							10	11	12	13	14	15	16	17				
				18	19	20	21	22	23	24	25	26	27	28	29			
		30	31	32	33	34	35	36	37	38	39	40	41	42	43			
		44	45	46	47	48	49	50	51	52	53	54	55	56				
		57	58	59	60	61	62	63	64	65	66	67	68	69				
		70	71	72	73	74	75	76	77	78	79	80	81					
		82	83	84	85	86	87	88	89	90	91	92						
		93	94	95	96	97	98	99		100	101							
		102	103	104	105	106	107											
			108	109	110	111												

Map 77

CITY OF AMESBURY, MASS.

Assessor Maps

LEGEND

- Parcel Line
- Building Footprints
- Prior Parcel Line with Common Ownership
- 5 Condo Unit Number
- Contour Lines, 2 Ft
- Right of Way
- Map Index
- Town Boundaries
- Easements
- Hydrographic Features
- Streams
- Wetlands

Exempt Lands

- Federal
- State
- Municipal
- Private

N

SCALE: 1" = 100'

100 0 100 200 300 400

NOTE:
THE AREAS, BOUNDARIES, AND DIMENSIONS SHOWN ON THIS TAX MAP ARE DERIVED FROM AERIAL PHOTOGRAPHS, GROUND SURVEYS, AND RECORDED PLANS, MAPS, DEEDS, AND WILLS, AND ARE INTENDED TO BE USED FOR PROPERTY ASSESSMENT PURPOSES ONLY AND NOT FOR CONVEYANCE.

MAP REVISION DATE		
As of January 1, 2016		

Data Sources: The data for this map was supplied by the Merrimack Valley Planning Commission, the Town of Amesbury and the Executive Office of Environmental Affairs/MassGIS.

Merrimack Valley Planning Commission
plan • develop • promote

J:\ArcGIS\Amesbury\AmesburyAssessorMap_24x36.mxd

INDEX

						1	2	3	4					
					5	6	7	8	9					
				10	11	12	13	14	15	16	17			
		18	19	20	21	22	23	24	25	26	27	28	29	
30	31	32	33	34	35	36	37	38	39	40	41	42	43	
	44	45	46	47	48	49	50	51	52	53	54	55	56	
	57	58	59	60	61	62	63	64	65	66	67	68	69	
		70	71	72	73	74	75	76	77	78	79	80	81	
			82	83	84	85	86	87	88	89	90	91	92	
			93	94	95	96	97	98	99		100	101		
				102	103	104	105	106	107					
					108	109	110	111						

Map 78

CITY OF AMESBURY, MASS.

Assessor Maps

LEGEND

- Parcel Line
- Building Footprints
- Prior Parcel Line with Common Ownership
- 5 — Condo Unit Number
- Contour Lines, 2 Ft
- Right of Way
- Map Index
- Town Boundaries
- Easements
- Hydrographic Features
- Streams
- Wetlands

Exempt Lands

- Federal
- State
- Municipal
- Private

N

SCALE: 1" = 100'

100 0 100 200 300 400

NOTE:
THE AREAS, BOUNDARIES, AND DIMENSIONS SHOWN ON THIS TAX MAP ARE DERIVED FROM AERIAL PHOTOGRAPHS, GROUND SURVEYS, AND RECORDED PLANS, MAPS, DEEDS, AND WILLS, AND ARE INTENDED TO BE USED FOR PROPERTY ASSESSMENT PURPOSES ONLY AND NOT FOR CONVEYANCE.

MAP REVISION DATE		
As of January 1, 2016		

Data Sources: The data for this map was supplied by the Merrimack Valley Planning Commission, the Town of Amesbury and the Executive Office of Environmental Affairs/MassGIS.

Merrimack Valley Planning Commission
plan • develop • promote

J:\ArcGIS\Amesbury\AmesburyAssessorMap_24x36.mxd

INDEX

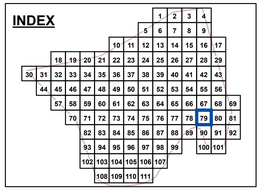

Map 79

CITY OF AMESBURY, MASS.

Assessor Maps

LEGEND

- Parcel Line
- Building Footprints
- Prior Parcel Line with Common Ownership
- 5 Condo Unit Number
- Contour Lines, 2 Ft
- Right of Way
- Map Index
- Town Boundaries
- Easements
- Hydrographic Features
- Streams
- Wetlands

Exempt Lands

- Federal
- State
- Municipal
- Private

N

SCALE: 1" = 100'

100 0 100 200 300 400

NOTE:
THE AREAS, BOUNDARIES, AND DIMENSIONS SHOWN ON THIS TAX MAP ARE DERIVED FROM AERIAL PHOTOGRAPHS, GROUND SURVEYS, AND RECORDED PLANS, MAPS, DEEDS, AND WILLS, AND ARE INTENDED TO BE USED FOR PROPERTY ASSESSMENT PURPOSES ONLY AND NOT FOR CONVEYANCE.

MAP REVISION DATE		
As of January 1, 2016		

Data Sources: The data for this map was supplied by the Merrimack Valley Planning Commission, the Town of Amesbury and the Executive Office of Environmental Affairs/MassGIS.

Merrimack Valley Planning Commission
plan • develop • promote

J:\ArcGIS\Amesbury\AmesburyAssessorMap_24x36.mxd

INDEX

1 2 3 4
5 6 7 8 9
10 11 12 13 14 15 16 17
18 19 20 21 22 23 24 25 26 27 28 29
30 31 32 33 34 35 36 37 38 39 40 41 42 43
44 45 46 47 48 49 50 51 52 53 54 55 56
57 58 59 60 61 62 63 64 65 66 67 68 69
70 71 72 73 74 75 76 77 78 79 80 81
82 83 84 85 86 87 88 89 90 91 92
93 94 95 96 97 98 99 100 101
102 103 104 105 106 107
108 109 110 111

Map 80

Map 67 Map 79 | Map 68 Map 80 | Map 69 Map 81
Map 79 Map 90 | Map 80 Map 91 | Map 81 Map 92

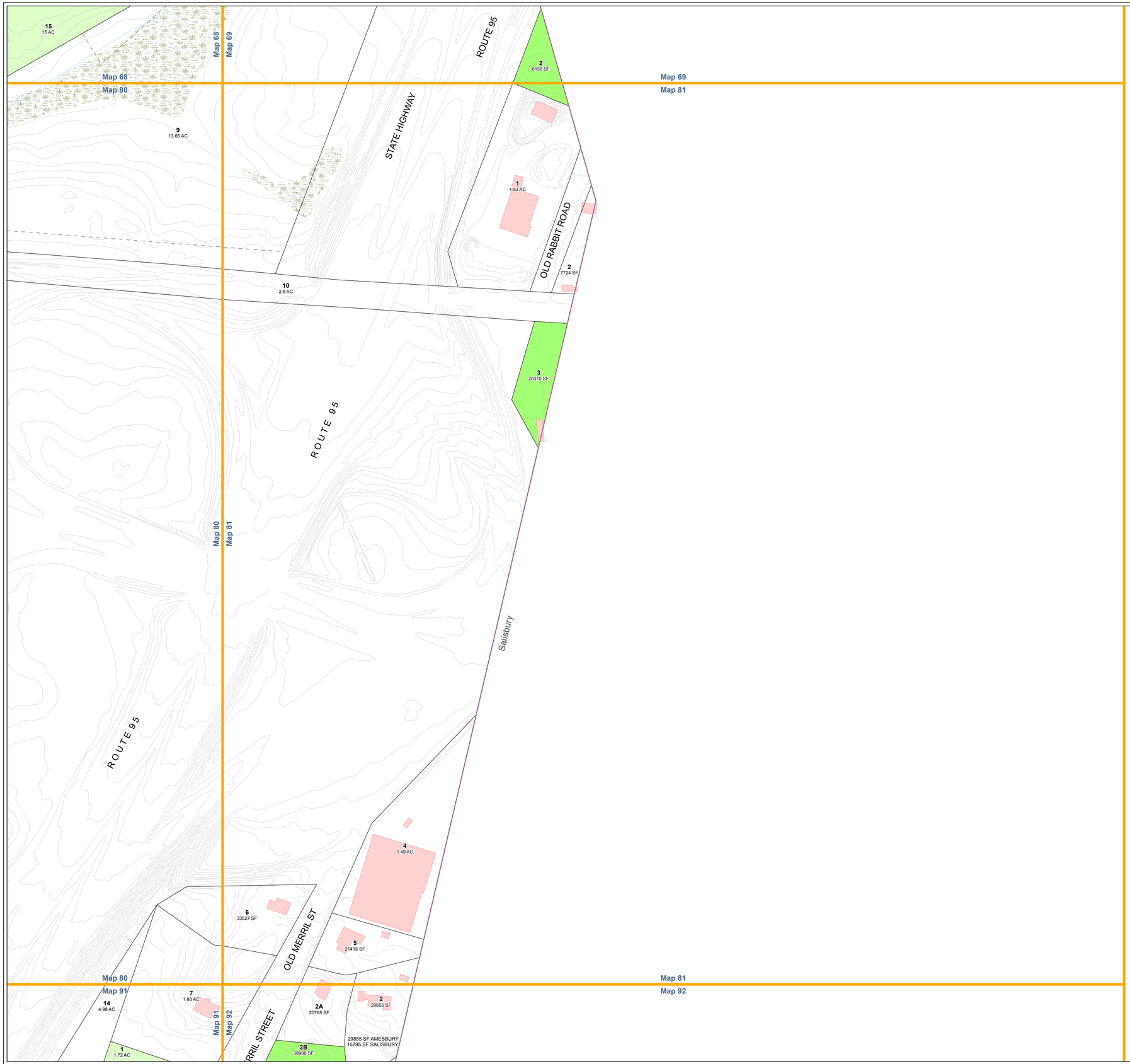

CITY OF AMESBURY, MASS.

Assessor Maps

LEGEND

- Parcel Line
- Building Footprints
- Prior Parcel Line with Common Ownership
- 5 Condo Unit Number
- Contour Lines, 2 Ft
- Right of Way
- Map Index
- Town Boundaries
- Easements
- Hydrographic Features
- Streams
- Wetlands

Exempt Lands

- Federal
- State
- Municipal
- Private

N

SCALE: 1" = 100'

100 0 100 200 300 400

NOTE:
THE AREAS, BOUNDARIES, AND DIMENSIONS SHOWN ON THIS TAX MAP ARE DERIVED FROM AERIAL PHOTOGRAPHS, GROUND SURVEYS, AND RECORDED PLANS, MAPS, DEEDS, AND WILLS, AND ARE INTENDED TO BE USED FOR PROPERTY ASSESSMENT PURPOSES ONLY AND NOT FOR CONVEYANCE.

MAP REVISION DATE		
As of January 1, 2016		

Data Sources: The data for this map was supplied by the Merrimack Valley Planning Commission, the Town of Amesbury and the Executive Office of Environmental Affairs/MassGIS.

Merrimack Valley Planning Commission
plan • develop • promote

J:\ArcGIS\Amesbury\AmesburyAssessorMap_24x36.mxd

INDEX

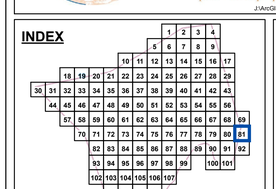

Map 81

CITY OF AMESBURY, MASS.

Assessor Maps

LEGEND

- Parcel Line
- Building Footprints
- Prior Parcel Line with Common Ownership
- 5 — Condo Unit Number
- Contour Lines, 2 Ft
- Right of Way
- Map Index
- Town Boundaries
- Easements
- Hydrographic Features
- Streams
- Wetlands

Exempt Lands

- Federal
- State
- Municipal
- Private

N

SCALE: 1" = 100'

100 0 100 200 300 400

NOTE:
THE AREAS, BOUNDARIES, AND DIMENSIONS SHOWN ON THIS TAX MAP ARE DERIVED FROM AERIAL PHOTOGRAPHS, GROUND SURVEYS, AND RECORDED PLANS, MAPS, DEEDS, AND WILLS, AND ARE INTENDED TO BE USED FOR PROPERTY ASSESSMENT PURPOSES ONLY AND NOT FOR CONVEYANCE.

MAP REVISION DATE		
As of January 1, 2016		

Data Sources: The data for this map was supplied by the Merrimack Valley Planning Commission, the Town of Amesbury and the Executive Office of Environmental Affairs/MassGIS.

Merrimack Valley Planning Commission
plan • develop • promote

J:\ArcGIS\Amesbury\AmesburyAssessorMap_24x36.mxd

INDEX

								1	2	3	4			
							5	6	7	8	9			
						10	11	12	13	14	15	16	17	
			18	19	20	21	22	23	24	25	26	27	28	29
	30	31	32	33	34	35	36	37	38	39	40	41	42	43
		44	45	46	47	48	49	50	51	52	53	54	55	56
			57	58	59	60	61	62	63	64	65	66	67	68	69
				70	71	72	73	74	75	76	77	78	79	80	81
					82	83	84	85	86	87	88	89	90	91	92
					93	94	95	96	97	98	99		100	101	
					102	103	104	105	106	107					
						108	109	110	111						

Map 82

CITY OF AMESBURY, MASS.

Assessor Maps

LEGEND

- Parcel Line
- Building Footprints
- Prior Parcel Line with Common Ownership
- 5 Condo Unit Number
- Contour Lines, 2 Ft
- Right of Way
- Map Index
- Town Boundaries
- Easements
- Hydrographic Features
- Streams
- Wetlands

Exempt Lands

- Federal
- State
- Municipal
- Private

N

SCALE: 1" = 100'

100 0 100 200 300 400

NOTE:
THE AREAS, BOUNDARIES, AND DIMENSIONS SHOWN ON THIS TAX MAP ARE DERIVED FROM AERIAL PHOTOGRAPHS, GROUND SURVEYS, AND RECORDED PLANS, MAPS, DEEDS, AND WILLS, AND ARE INTENDED TO BE USED FOR PROPERTY ASSESSMENT PURPOSES ONLY AND NOT FOR CONVEYANCE.

MAP REVISION DATE		
As of January 1, 2016		

Data Sources: The data for this map was supplied by the Merrimack Valley Planning Commission, the Town of Amesbury and the Executive Office of Environmental Affairs/MassGIS.

Merrimack Valley Planning Commission
plan • develop • promote

J:\ArcGIS\Amesbury\AmesburyAssessorMap_24x36.mxd

INDEX

								1	2	3	4							
							5	6	7	8	9							
						10	11	12	13	14	15	16	17					
				18	19	20	21	22	23	24	25	26	27	28	29			
		30	31	32	33	34	35	36	37	38	39	40	41	42	43			
		44	45	46	47	48	49	50	51	52	53	54	55	56				
		57	58	59	60	61	62	63	64	65	66	67	68	69				
		70	71	72	73	74	75	76	77	78	79	80	81					
		82	83	84	85	86	87	88	89	90	91	92						
		93	94	95	96	97	98	99		100	101							
		102	103	104	105	106	107											
			108	109	110	111												

Map 83

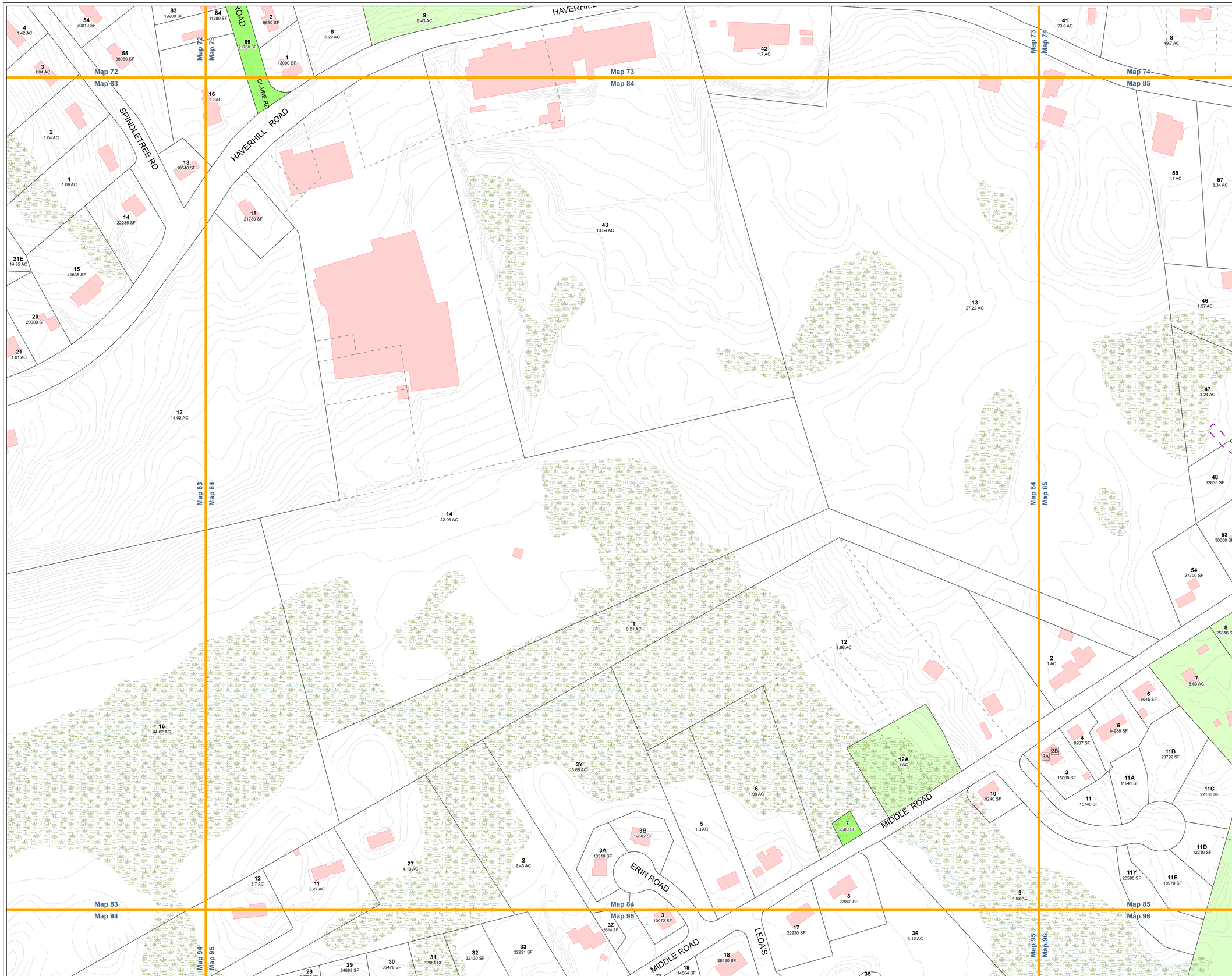

CITY OF AMESBURY, MASS.

Assessor Maps

CITY OF AMESBURY Incorporated 1668 MASSACHUSETTS

LEGEND

- Parcel Line
- Building Footprints
- Prior Parcel Line with Common Ownership
- 5 Condo Unit Number
- Contour Lines, 2 Ft
- Right of Way
- Map Index
- Town Boundaries
- Easements
- Hydrographic Features
- Streams
- Wetlands

Exempt Lands

- Federal
- State
- Municipal
- Private

N

SCALE: 1" = 100'

100 0 100 200 300 400

NOTE:
THE AREAS, BOUNDARIES, AND DIMENSIONS SHOWN ON THIS TAX MAP ARE DERIVED FROM AERIAL PHOTOGRAPHS, GROUND SURVEYS, AND RECORDED PLANS, MAPS, DEEDS, AND WILLS, AND ARE INTENDED TO BE USED FOR PROPERTY ASSESSMENT PURPOSES ONLY AND NOT FOR CONVEYANCE.

MAP REVISION DATE		
As of January 1, 2016		

Data Sources: The data for this map was supplied by the Merrimack Valley Planning Commission, the Town of Amesbury and the Executive Office of Environmental Affairs/MassGIS.

Merrimack Valley Planning Commission
plan • develop • promote

J:\ArcGIS\Amesbury\AmesburyAssessorMap_24x36.mxd

INDEX

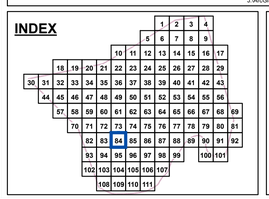

Map 84

CITY OF AMESBURY, MASS.

Assessor Maps

HAVERHILL ROAD
MIDDLE ROAD
COTTAGE LANE
N HUNT ROAD
N HUNT ROAD EXT
MARSHALL DRIVE
ROUTE 495
SERVICE ROAD

Map 73 / Map 84 / Map 74 / Map 85 / Map 75 / Map 86
Map 84 / Map 95 / Map 85 / Map 96 / Map 86 / Map 97

LEGEND

- Parcel Line
- Building Footprints
- Prior Parcel Line with Common Ownership
- 5 — Condo Unit Number
- Contour Lines, 2 Ft
- Right of Way
- Map Index
- Town Boundaries
- Easements
- Hydrographic Features
- Streams
- Wetlands

Exempt Lands

- Federal
- State
- Municipal
- Private

N

SCALE: 1" = 100'

100 0 100 200 300 400

NOTE:
THE AREAS, BOUNDARIES, AND DIMENSIONS SHOWN ON THIS TAX MAP ARE DERIVED FROM AERIAL PHOTOGRAPHS, GROUND SURVEYS, AND RECORDED PLANS, MAPS, DEEDS, AND WILLS, AND ARE INTENDED TO BE USED FOR PROPERTY ASSESSMENT PURPOSES ONLY AND NOT FOR CONVEYANCE.

MAP REVISION DATE		
As of January 1, 2016		

Data Sources: The data for this map was supplied by the Merrimack Valley Planning Commission, the Town of Amesbury and the Executive Office of Environmental Affairs/MassGIS.

Merrimack Valley Planning Commission
plan • develop • promote

J:\ArcGIS\Amesbury\AmesburyAssessorMap_24x36.mxd

INDEX

								1	2	3	4							
							5	6	7	8	9							
						10	11	12	13	14	15	16	17					
			18	19	20	21	22	23	24	25	26	27	28	29				
		30	31	32	33	34	35	36	37	38	39	40	41	42	43			
		44	45	46	47	48	49	50	51	52	53	54	55	56				
		57	58	59	60	61	62	63	64	65	66	67	68	69				
		70	71	72	73	74	75	76	77	78	79	80	81					
		82	83	84	85	86	87	88	89	90	91	92						
		93	94	95	96	97	98	99		100	101							
		102	103	104	105	106	107											
			108	109	110	111												

Map 85

CITY OF AMESBURY, MASS.

Assessor Maps

CITY OF AMESBURY Incorporated 1668 MASSACHUSETTS

LEGEND

- Parcel Line
- Building Footprints
- Prior Parcel Line with Common Ownership
- 5 Condo Unit Number
- Contour Lines, 2 Ft
- Right of Way
- Map Index
- Town Boundaries
- Easements
- Hydrographic Features
- Streams
- Wetlands

Exempt Lands

- Federal
- State
- Municipal
- Private

N

SCALE: 1" = 100'

100 0 100 200 300 400

NOTE:
THE AREAS, BOUNDARIES, AND DIMENSIONS SHOWN ON THIS TAX MAP ARE DERIVED FROM AERIAL PHOTOGRAPHS, GROUND SURVEYS, AND RECORDED PLANS, MAPS, DEEDS, AND WILLS, AND ARE INTENDED TO BE USED FOR PROPERTY ASSESSMENT PURPOSES ONLY AND NOT FOR CONVEYANCE.

MAP REVISION DATE		
As of January 1, 2016		

Data Sources: The data for this map was supplied by the Merrimack Valley Planning Commission, the Town of Amesbury and the Executive Office of Environmental Affairs/MassGIS.

Merrimack Valley Planning Commission
plan * develop * promote

J:\ArcGIS\Amesbury\AmesburyAssessorMap_24x36.mxd

INDEX

1 2 3 4 5 6 7 8 9 10 11 12 13 14 15 16 17 18 19 20 21 22 23 24 25 26 27 28 29 30 31 32 33 34 35 36 37 38 39 40 41 42 43 44 45 46 47 48 49 50 51 52 53 54 55 56 57 58 59 60 61 62 63 64 65 66 67 68 69 70 71 72 73 74 75 76 77 78 79 80 81 82 83 84 85 86 87 88 89 90 91 92 93 94 95 96 97 98 99 100 101 102 103 104 105 106 107 108 109 110 111

Map 86

CITY OF AMESBURY, MASS.

Assessor Maps

LEGEND

- Parcel Line
- Building Footprints
- Prior Parcel Line with Common Ownership
- Condo Unit Number
- Contour Lines, 2 Ft
- Right of Way
- Map Index
- Town Boundaries
- Easements
- Hydrographic Features
- Streams
- Wetlands

Exempt Lands

- Federal
- State
- Municipal
- Private

N

SCALE: 1" = 100'

100 0 100 200 300 400

NOTE:
THE AREAS, BOUNDARIES, AND DIMENSIONS SHOWN ON THIS TAX MAP ARE DERIVED FROM AERIAL PHOTOGRAPHS, GROUND SURVEYS, AND RECORDED PLANS, MAPS, DEEDS, AND WILLS, AND ARE INTENDED TO BE USED FOR PROPERTY ASSESSMENT PURPOSES ONLY AND NOT FOR CONVEYANCE.

MAP REVISION DATE		
As of January 1, 2016		

Data Sources: The data for this map was supplied by the Merrimack Valley Planning Commission, the Town of Amesbury and the Executive Office of Environmental Affairs/MassGIS.

Merrimack Valley Planning Commission
plan * develop * promote

J:\ArcGIS\Amesbury\AmesburyAssessorMap_24x36.mxd

INDEX

Map 87

CITY OF AMESBURY, MASS.
Assessor Maps

LEGEND

- Parcel Line
- Building Footprints
- Prior Parcel Line with Common Ownership
- Condo Unit Number
- Contour Lines, 2 Ft
- Right of Way
- Map Index
- Town Boundaries
- Easements
- Hydrographic Features
- Streams
- Wetlands

Exempt Lands

- Federal
- State
- Municipal
- Private

N

SCALE: 1" = 100'

100 0 100 200 300 400

NOTE:
THE AREAS, BOUNDARIES, AND DIMENSIONS SHOWN ON THIS TAX MAP ARE DERIVED FROM AERIAL PHOTOGRAPHS, GROUND SURVEYS, AND RECORDED PLANS, MAPS, DEEDS, AND WILLS, AND ARE INTENDED TO BE USED FOR PROPERTY ASSESSMENT PURPOSES ONLY AND NOT FOR CONVEYANCE.

MAP REVISION DATE		
As of January 1, 2016		

Data Sources: The data for this map was supplied by the Merrimack Valley Planning Commission, the Town of Amesbury and the Executive Office of Environmental Affairs/MassGIS.

Merrimack Valley Planning Commission
plan • develop • promote

J:\ArcGIS\Amesbury\AmesburyAssessorMap_24x36.mxd

INDEX

									1	2	3	4		
								5	6	7	8	9		
						10	11	12	13	14	15	16	17	
		18	19	20	21	22	23	24	25	26	27	28	29	
30	31	32	33	34	35	36	37	38	39	40	41	42	43	
	44	45	46	47	48	49	50	51	52	53	54	55	56	
		57	58	59	60	61	62	63	64	65	66	67	68	69
			70	71	72	73	74	75	76	77	78	79	80	81
				82	83	84	85	86	87	88	89	90	91	92
				93	94	95	96	97	98	99		100	101	
				102	103	104	105	106	107					
					108	109	110	111						

Map 88

CITY OF AMESBURY, MASS.

Assessor Maps

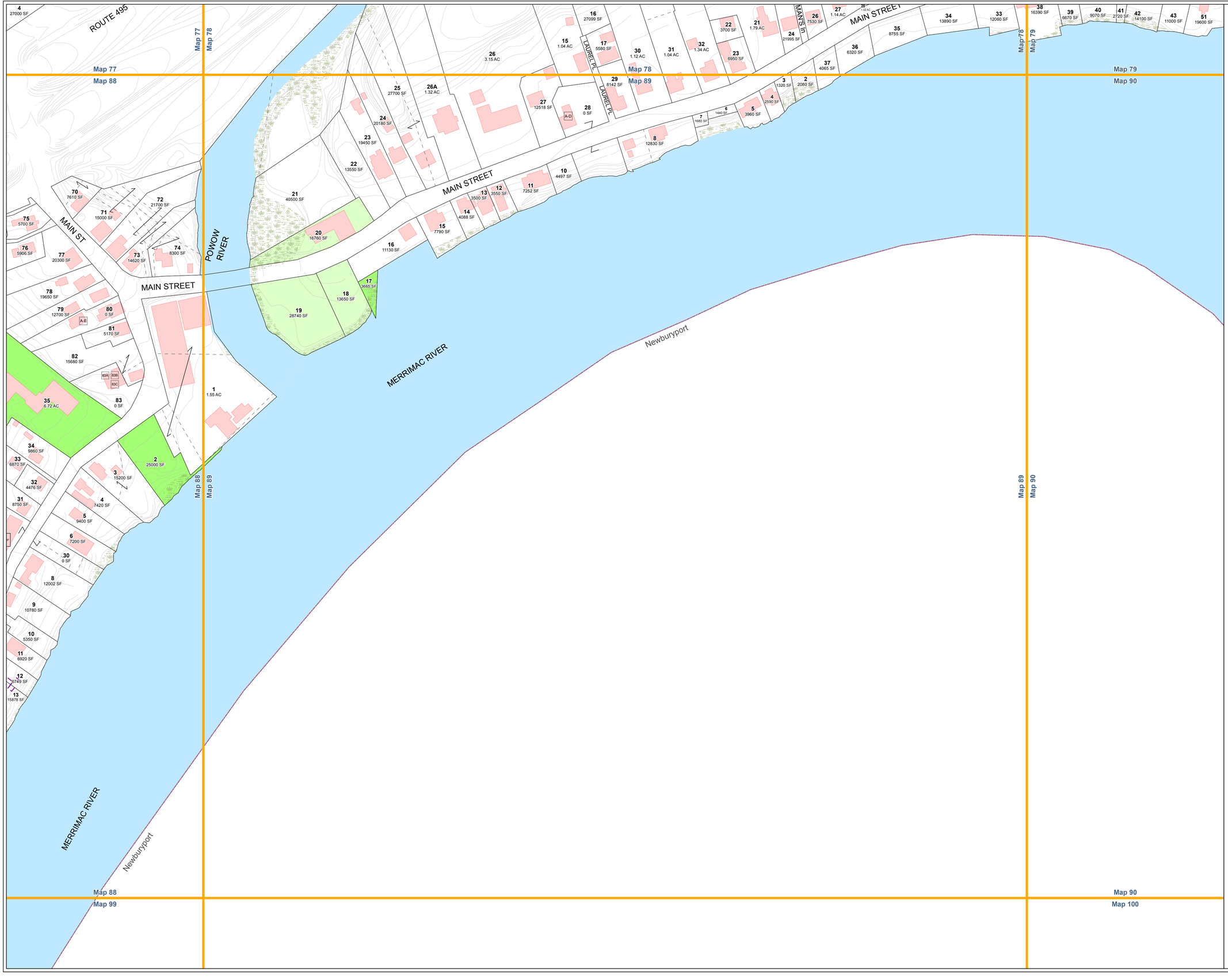

LEGEND

- Parcel Line
- Building Footprints
- Prior Parcel Line with Common Ownership
- 5 — Condo Unit Number
- Contour Lines, 2 Ft
- Right of Way
- Map Index
- Town Boundaries
- Easements
- Hydrographic Features
- Streams
- Wetlands

Exempt Lands

- Federal
- State
- Municipal
- Private

N

SCALE: 1" = 100'

100 0 100 200 300 400

NOTE:
THE AREAS, BOUNDARIES, AND DIMENSIONS SHOWN ON THIS TAX MAP ARE DERIVED FROM AERIAL PHOTOGRAPHS, GROUND SURVEYS, AND RECORDED PLANS, MAPS, DEEDS, AND WILLS, AND ARE INTENDED TO BE USED FOR PROPERTY ASSESSMENT PURPOSES ONLY AND NOT FOR CONVEYANCE.

MAP REVISION DATE		
As of January 1, 2016		

Data Sources: The data for this map was supplied by the Merrimack Valley Planning Commission, the Town of Amesbury and the Executive Office of Environmental Affairs/MassGIS.

Merrimack Valley Planning Commission
plan • develop • promote

J:\ArcGIS\Amesbury\AmesburyAssessorMap_24x36.mxd

INDEX

								1	2	3	4						
							5	6	7	8	9						
						10	11	12	13	14	15	16	17				
				18	19	20	21	22	23	24	25	26	27	28	29		
		30	31	32	33	34	35	36	37	38	39	40	41	42	43		
			44	45	46	47	48	49	50	51	52	53	54	55	56		
			57	58	59	60	61	62	63	64	65	66	67	68	69		
			70	71	72	73	74	75	76	77	78	79	80	81			
				82	83	84	85	86	87	88	89	90	91	92			
				93	94	95	96	97	98	99		100	101				
				102	103	104	105	106	107								
					108	109	110	111									

Map 89

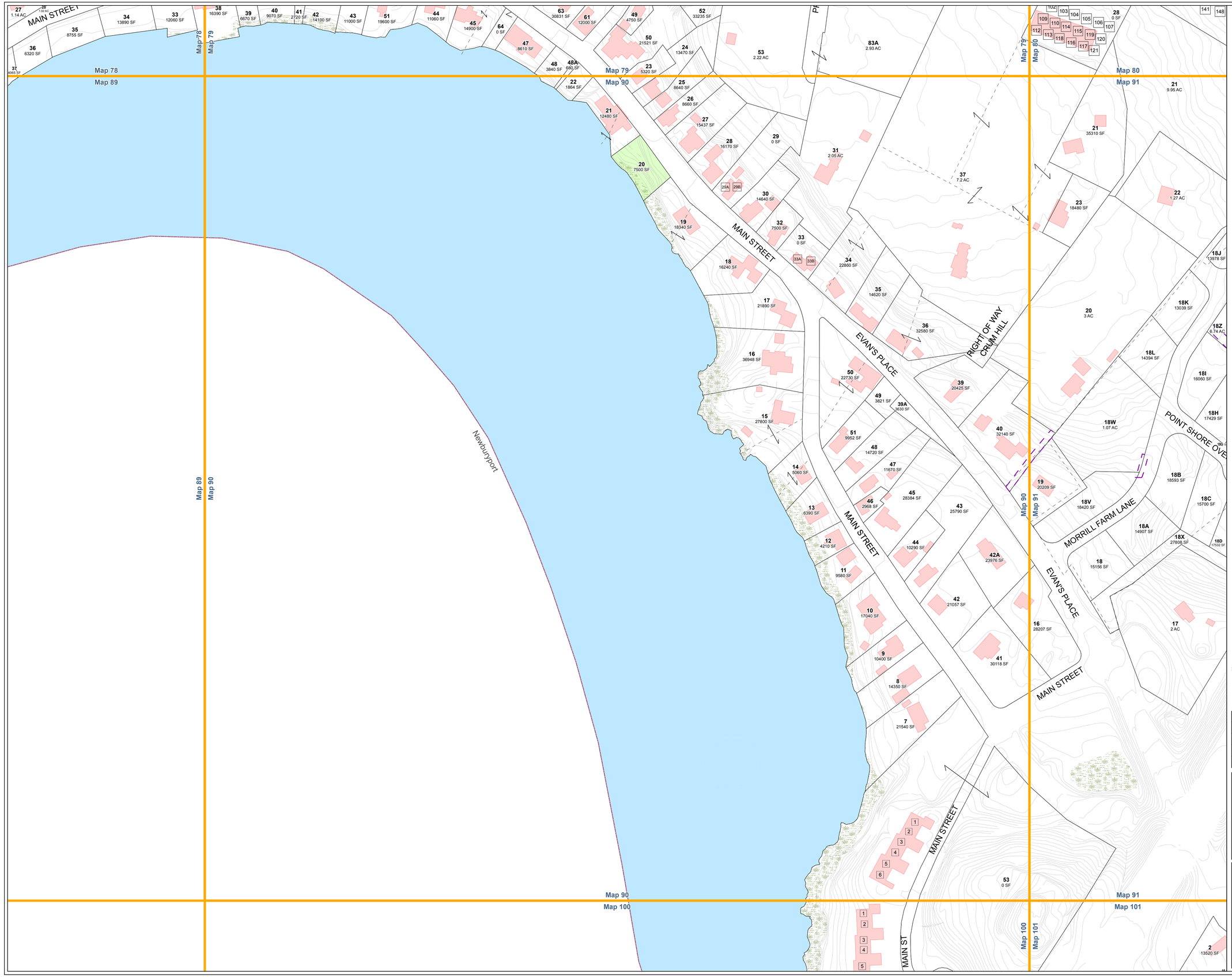

CITY OF AMESBURY, MASS.

Assessor Maps

CITY OF AMESBURY Incorporated 1668 MASSACHUSETTS

LEGEND

- Parcel Line
- Building Footprints
- Prior Parcel Line with Common Ownership
- 5 Condo Unit Number
- Contour Lines, 2 Ft
- Right of Way
- Map Index
- Town Boundaries
- Easements
- Hydrographic Features
- Streams
- Wetlands

Exempt Lands

- Federal
- State
- Municipal
- Private

N

SCALE: 1" = 100'

100 0 100 200 300 400

NOTE:
THE AREAS, BOUNDARIES, AND DIMENSIONS SHOWN ON THIS TAX MAP ARE DERIVED FROM AERIAL PHOTOGRAPHS, GROUND SURVEYS, AND RECORDED PLANS, MAPS, DEEDS, AND WILLS, AND ARE INTENDED TO BE USED FOR PROPERTY ASSESSMENT PURPOSES ONLY AND NOT FOR CONVEYANCE.

MAP REVISION DATE		
As of January 1, 2016		

Data Sources: The data for this map was supplied by the Merrimack Valley Planning Commission, the Town of Amesbury and the Executive Office of Environmental Affairs/MassGIS.

Merrimack Valley Planning Commission
plan • develop • promote

J:\ArcGIS\Amesbury\AmesburyAssessorMap_24x36.mxd

INDEX

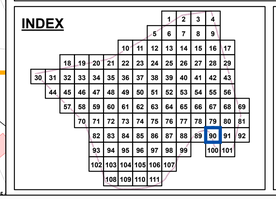

Map 90