# CITY OF AMESBURY, MASS.

## Assessor Maps

## LEGEND

- Parcel Line
- Building Footprints
- Prior Parcel Line with Common Ownership
- 5 — Condo Unit Number
- Contour Lines, 2 Ft
- Right of Way
- Map Index
- Town Boundaries
- Easements
- Hydrographic Features
- Streams
- Wetlands

**Exempt Lands**

- Federal
- State
- Municipal
- Private

N

SCALE: 1" = 100'

100 0 100 200 300 400

NOTE:
THE AREAS, BOUNDARIES, AND DIMENSIONS SHOWN ON THIS TAX MAP ARE DERIVED FROM AERIAL PHOTOGRAPHS, GROUND SURVEYS, AND RECORDED PLANS, MAPS, DEEDS, AND WILLS, AND ARE INTENDED TO BE USED FOR PROPERTY ASSESSMENT PURPOSES ONLY AND NOT FOR CONVEYANCE.

| MAP REVISION DATE | | |
|---|---|---|
| As of January 1, 2016 | | |
| | | |
| | | |
| | | |

Data Sources: The data for this map was supplied by the Merrimack Valley Planning Commission, the Town of Amesbury and the Executive Office of Environmental Affairs/MassGIS.

Merrimack Valley Planning Commission
plan • develop • promote

J:\ArcGIS\Amesbury\AmesburyAssessorMap_24x36.mxd

**INDEX**

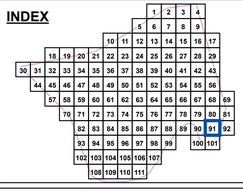

# Map 91

# CITY OF AMESBURY, MASS.

## Assessor Maps

## LEGEND

- Parcel Line
- Building Footprints
- Prior Parcel Line with Common Ownership
- 5 Condo Unit Number
- Contour Lines, 2 Ft
- Right of Way
- Map Index
- Town Boundaries
- Easements
- Hydrographic Features
- Streams
- Wetlands

**Exempt Lands**

- Federal
- State
- Municipal
- Private

N

*SCALE: 1" = 100'*

100 0 100 200 300 400

NOTE:
THE AREAS, BOUNDARIES, AND DIMENSIONS SHOWN ON THIS TAX MAP ARE DERIVED FROM AERIAL PHOTOGRAPHS, GROUND SURVEYS, AND RECORDED PLANS, MAPS, DEEDS, AND WILLS, AND ARE INTENDED TO BE USED FOR PROPERTY ASSESSMENT PURPOSES ONLY AND NOT FOR CONVEYANCE.

| MAP REVISION DATE | | |
|---|---|---|
| As of January 1, 2016 | | |
| | | |
| | | |
| | | |

Data Sources: The data for this map was supplied by the Merrimack Valley Planning Commission, the Town of Amesbury and the Executive Office of Environmental Affairs/MassGIS.

Merrimack Valley Planning Commission
*plan • develop • promote*

J:\ArcGIS\Amesbury\AmesburyAssessorMap_24x36.mxd

**INDEX**

| | | | | | | | | | | | | | | | | | | |
|---|---|---|---|---|---|---|---|---|---|---|---|---|---|---|---|---|---|---|
| | | | | | | | | | | 1 | 2 | 3 | 4 | | | | | |
| | | | | | | | | | 5 | 6 | 7 | 8 | 9 | | | | | |
| | | | | | | | | 10 | 11 | 12 | 13 | 14 | 15 | 16 | 17 | | | |
| | | | | 18 | 19 | 20 | 21 | 22 | 23 | 24 | 25 | 26 | 27 | 28 | 29 | | | |
| | | 30 | 31 | 32 | 33 | 34 | 35 | 36 | 37 | 38 | 39 | 40 | 41 | 42 | 43 | | | |
| | | 44 | 45 | 46 | 47 | 48 | 49 | 50 | 51 | 52 | 53 | 54 | 55 | 56 | | | | |
| | | 57 | 58 | 59 | 60 | 61 | 62 | 63 | 64 | 65 | 66 | 67 | 68 | 69 | | | | |
| | | 70 | 71 | 72 | 73 | 74 | 75 | 76 | 77 | 78 | 79 | 80 | 81 | | | | | |
| | | | 82 | 83 | 84 | 85 | 86 | 87 | 88 | 89 | 90 | 91 | 92 | | | | | |
| | | | 93 | 94 | 95 | 96 | 97 | 98 | 99 | | 100 | 101 | | | | | | |
| | | | 102 | 103 | 104 | 105 | 106 | 107 | | | | | | | | | | |
| | | | | 108 | 109 | 110 | 111 | | | | | | | | | | | |

# Map 92

# CITY OF AMESBURY, MASS.

## Assessor Maps

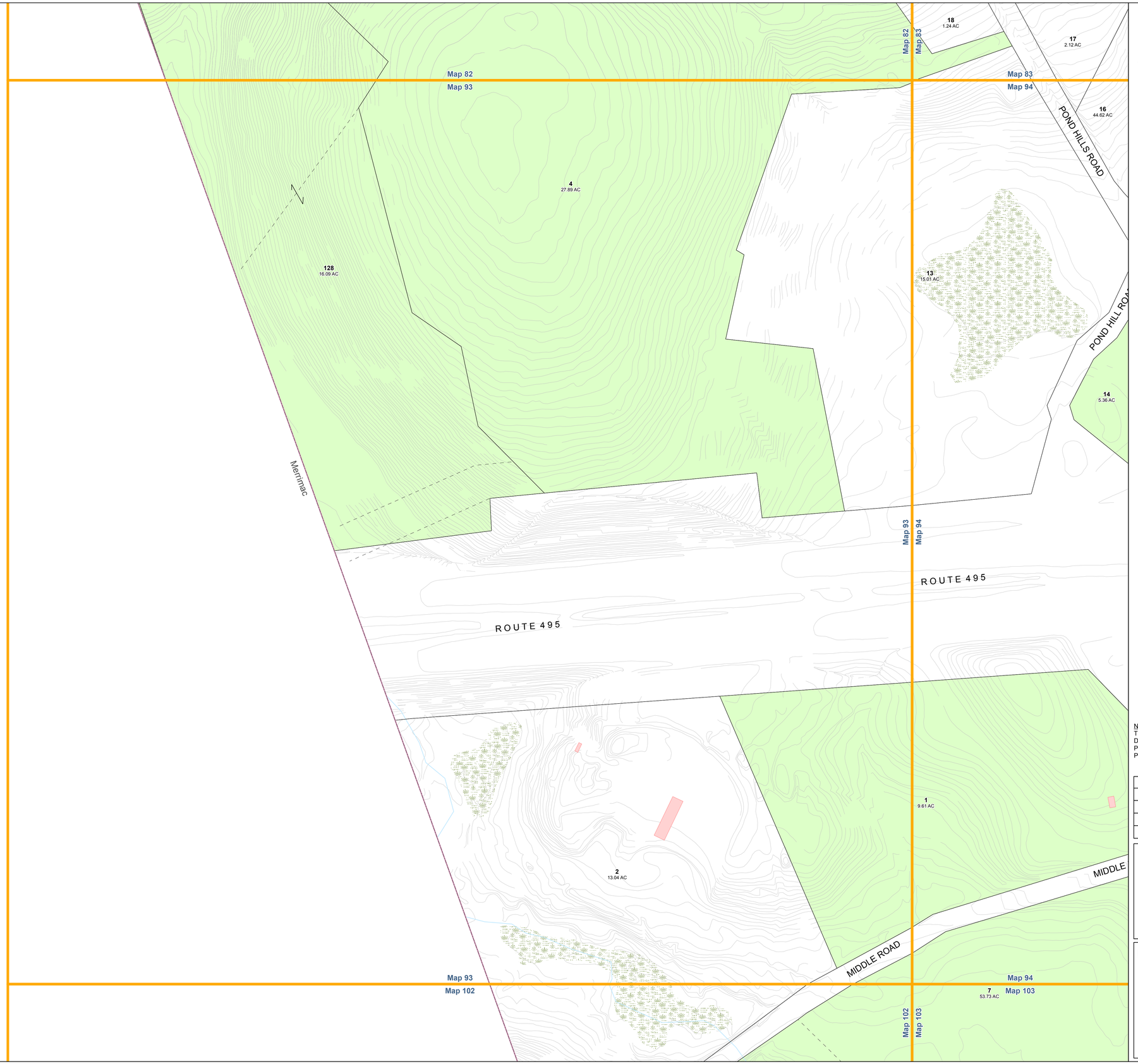


## LEGEND

- Parcel Line
- Building Footprints
- Prior Parcel Line with Common Ownership
- 5 Condo Unit Number
- Contour Lines, 2 Ft
- Right of Way
- Map Index
- Town Boundaries
- Easements
- Hydrographic Features
- Streams
- Wetlands

**Exempt Lands**

- Federal
- State
- Municipal
- Private

N

*SCALE: 1" = 100'*

100 0 100 200 300 400

NOTE:
THE AREAS, BOUNDARIES, AND DIMENSIONS SHOWN ON THIS TAX MAP ARE DERIVED FROM AERIAL PHOTOGRAPHS, GROUND SURVEYS, AND RECORDED PLANS, MAPS, DEEDS, AND WILLS, AND ARE INTENDED TO BE USED FOR PROPERTY ASSESSMENT PURPOSES ONLY AND NOT FOR CONVEYANCE.

| MAP REVISION DATE | | |
|---|---|---|
| As of January 1, 2016 | | |
| | | |
| | | |
| | | |

Data Sources: The data for this map was supplied by the Merrimack Valley Planning Commission, the Town of Amesbury and the Executive Office of Environmental Affairs/MassGIS.

Merrimack Valley Planning Commission
*plan • develop • promote*

J:\ArcGIS\Amesbury\AmesburyAssessorMap_24x36.mxd

**INDEX**

| | | | | | | | | | | | | | | |
|---|---|---|---|---|---|---|---|---|---|---|---|---|---|---|
| | | | | | | 1 | 2 | 3 | 4 | | | | | |
| | | | | | 5 | 6 | 7 | 8 | 9 | | | | | |
| | | | | 10 | 11 | 12 | 13 | 14 | 15 | 16 | 17 | | | |
| | | 18 | 19 | 20 | 21 | 22 | 23 | 24 | 25 | 26 | 27 | 28 | 29 | |
| 30 | 31 | 32 | 33 | 34 | 35 | 36 | 37 | 38 | 39 | 40 | 41 | 42 | 43 | |
| | 44 | 45 | 46 | 47 | 48 | 49 | 50 | 51 | 52 | 53 | 54 | 55 | 56 | |
| | 57 | 58 | 59 | 60 | 61 | 62 | 63 | 64 | 65 | 66 | 67 | 68 | 69 | |
| | | 70 | 71 | 72 | 73 | 74 | 75 | 76 | 77 | 78 | 79 | 80 | 81 | |
| | | | 82 | 83 | 84 | 85 | 86 | 87 | 88 | 89 | 90 | 91 | 92 | |
| | | | 93 | 94 | 95 | 96 | 97 | 98 | 99 | | 100 | 101 | | |
| | | | 102 | 103 | 104 | 105 | 106 | 107 | | | | | | |
| | | | | 108 | 109 | 110 | 111 | | | | | | | |

# Map 93

# CITY OF AMESBURY, MASS.

## Assessor Maps

CITY OF AMESBURY
Incorporated
1668
MASSACHUSETTS

## LEGEND

- Parcel Line
- Building Footprints
- Prior Parcel Line with Common Ownership
- 5 Condo Unit Number
- Contour Lines, 2 Ft
- Right of Way
- Map Index
- Town Boundaries
- Easements
- Hydrographic Features
- Streams
- Wetlands

**Exempt Lands**

- Federal
- State
- Municipal
- Private

N

*SCALE: 1" = 100'*

*100 0 100 200 300 400*

NOTE:
THE AREAS, BOUNDARIES, AND DIMENSIONS SHOWN ON THIS TAX MAP ARE DERIVED FROM AERIAL PHOTOGRAPHS, GROUND SURVEYS, AND RECORDED PLANS, MAPS, DEEDS, AND WILLS, AND ARE INTENDED TO BE USED FOR PROPERTY ASSESSMENT PURPOSES ONLY AND NOT FOR CONVEYANCE.

| MAP REVISION DATE | | |
|---|---|---|
| As of January 1, 2016 | | |
| | | |
| | | |
| | | |

Data Sources: The data for this map was supplied by the Merrimack Valley Planning Commission, the Town of Amesbury and the Executive Office of Environmental Affairs/MassGIS.

Merrimack Valley Planning Commission
*plan • develop • promote*

J:\ArcGIS\Amesbury\AmesburyAssessorMap_24x36.mxd

**INDEX**

1 2 3 4
5 6 7 8 9
10 11 12 13 14 15 16 17
18 19 20 21 22 23 24 25 26 27 28 29
30 31 32 33 34 35 36 37 38 39 40 41 42 43
44 45 46 47 48 49 50 51 52 53 54 55 56
57 58 59 60 61 62 63 64 65 66 67 68 69
70 71 72 73 74 75 76 77 78 79 80 81
82 83 84 85 86 87 88 89 90 91 92
93 94 95 96 97 98 99 100 101
102 103 104 105 106 107
108 109 110 111

# Map 94

# CITY OF AMESBURY, MASS.

## Assessor Maps

## LEGEND

- Parcel Line
- Building Footprints
- Prior Parcel Line with Common Ownership
- 5 — Condo Unit Number
- Contour Lines, 2 Ft
- Right of Way
- Map Index
- Town Boundaries
- Easements
- Hydrographic Features
- Streams
- Wetlands

**Exempt Lands**

- Federal
- State
- Municipal
- Private

N

*SCALE: 1" = 100'*

100 0 100 200 300 400

NOTE:
THE AREAS, BOUNDARIES, AND DIMENSIONS SHOWN ON THIS TAX MAP ARE DERIVED FROM AERIAL PHOTOGRAPHS, GROUND SURVEYS, AND RECORDED PLANS, MAPS, DEEDS, AND WILLS, AND ARE INTENDED TO BE USED FOR PROPERTY ASSESSMENT PURPOSES ONLY AND NOT FOR CONVEYANCE.

| MAP REVISION DATE | | |
|---|---|---|
| As of January 1, 2016 | | |
| | | |
| | | |
| | | |

Data Sources: The data for this map was supplied by the Merrimack Valley Planning Commission, the Town of Amesbury and the Executive Office of Environmental Affairs/MassGIS.

Merrimack Valley Planning Commission
*plan • develop • promote*

J:\ArcGIS\Amesbury\AmesburyAssessorMap_24x36.mxd

**INDEX**

| | | | | | | | | | | | | | | | | | | |
|---|---|---|---|---|---|---|---|---|---|---|---|---|---|---|---|---|---|---|
| | | | | | | | | | 1 | 2 | 3 | 4 | | | | | | |
| | | | | | | | | 5 | 6 | 7 | 8 | 9 | | | | | | |
| | | | | | | | 10 | 11 | 12 | 13 | 14 | 15 | 16 | 17 | | | | |
| | | | | | 18 | 19 | 20 | 21 | 22 | 23 | 24 | 25 | 26 | 27 | 28 | 29 | | |
| | | | 30 | 31 | 32 | 33 | 34 | 35 | 36 | 37 | 38 | 39 | 40 | 41 | 42 | 43 | | |
| | | | 44 | 45 | 46 | 47 | 48 | 49 | 50 | 51 | 52 | 53 | 54 | 55 | 56 | | | |
| | | | 57 | 58 | 59 | 60 | 61 | 62 | 63 | 64 | 65 | 66 | 67 | 68 | 69 | | | |
| | | | 70 | 71 | 72 | 73 | 74 | 75 | 76 | 77 | 78 | 79 | 80 | 81 | | | | |
| | | | 82 | 83 | 84 | 85 | 86 | 87 | 88 | 89 | 90 | 91 | 92 | | | | | |
| | | | 93 | 94 | 95 | 96 | 97 | 98 | 99 | | 100 | 101 | | | | | | |
| | | | 102 | 103 | 104 | 105 | 106 | 107 | | | | | | | | | | |
| | | | | 108 | 109 | 110 | 111 | | | | | | | | | | | |

# Map 95

# CITY OF AMESBURY, MASS.

## Assessor Maps

## LEGEND

- Parcel Line
- Building Footprints
- Prior Parcel Line with Common Ownership
- 5 — Condo Unit Number
- Contour Lines, 2 Ft
- Right of Way
- Map Index
- Town Boundaries
- Easements
- Hydrographic Features
- Streams
- Wetlands

**Exempt Lands**

- Federal
- State
- Municipal
- Private

N

SCALE: 1" = 100'

100 0 100 200 300 400

NOTE:
THE AREAS, BOUNDARIES, AND DIMENSIONS SHOWN ON THIS TAX MAP ARE DERIVED FROM AERIAL PHOTOGRAPHS, GROUND SURVEYS, AND RECORDED PLANS, MAPS, DEEDS, AND WILLS, AND ARE INTENDED TO BE USED FOR PROPERTY ASSESSMENT PURPOSES ONLY AND NOT FOR CONVEYANCE.

| MAP REVISION DATE | | |
|---|---|---|
| As of January 1, 2016 | | |
| | | |
| | | |
| | | |

Data Sources: The data for this map was supplied by the Merrimack Valley Planning Commission, the Town of Amesbury and the Executive Office of Environmental Affairs/MassGIS.

Merrimack Valley Planning Commission
plan • develop • promote

J:\ArcGIS\Amesbury\AmesburyAssessorMap_24x36.mxd

**INDEX**

| | | | | | | | | | | | | | | | | | | |
|---|---|---|---|---|---|---|---|---|---|---|---|---|---|---|---|---|---|---|
| | | | | | | | | | 1 | 2 | 3 | 4 | | | | | | |
| | | | | | | | | 5 | 6 | 7 | 8 | 9 | | | | | | |
| | | | | | | | 10 | 11 | 12 | 13 | 14 | 15 | 16 | 17 | | | | |
| | | | | | 18 | 19 | 20 | 21 | 22 | 23 | 24 | 25 | 26 | 27 | 28 | 29 | | |
| | | | | 30 | 31 | 32 | 33 | 34 | 35 | 36 | 37 | 38 | 39 | 40 | 41 | 42 | 43 | |
| | | | | 44 | 45 | 46 | 47 | 48 | 49 | 50 | 51 | 52 | 53 | 54 | 55 | 56 | | |
| | | | 57 | 58 | 59 | 60 | 61 | 62 | 63 | 64 | 65 | 66 | 67 | 68 | 69 | | | |
| | | | 70 | 71 | 72 | 73 | 74 | 75 | 76 | 77 | 78 | 79 | 80 | 81 | | | | |
| | | | 82 | 83 | 84 | 85 | 86 | 87 | 88 | 89 | 90 | 91 | 92 | | | | | |
| | | | 93 | 94 | 95 | 96 | 97 | 98 | 99 | | 100 | 101 | | | | | | |
| | | | 102 | 103 | 104 | 105 | 106 | 107 | | | | | | | | | | |
| | | | | 108 | 109 | 110 | 111 | | | | | | | | | | | |

# Map 96

# CITY OF AMESBURY, MASS.

## Assessor Maps

### LEGEND

- Parcel Line
- Building Footprints
- Prior Parcel Line with Common Ownership
- 5 — Condo Unit Number
- Contour Lines, 2 Ft
- Right of Way
- Map Index
- Town Boundaries
- Easements
- Hydrographic Features
- Streams
- Wetlands

**Exempt Lands**

- Federal
- State
- Municipal
- Private

N

*SCALE: 1" = 100'*

100 0 100 200 300 400

NOTE:
THE AREAS, BOUNDARIES, AND DIMENSIONS SHOWN ON THIS TAX MAP ARE DERIVED FROM AERIAL PHOTOGRAPHS, GROUND SURVEYS, AND RECORDED PLANS, MAPS, DEEDS, AND WILLS, AND ARE INTENDED TO BE USED FOR PROPERTY ASSESSMENT PURPOSES ONLY AND NOT FOR CONVEYANCE.

| MAP REVISION DATE | | |
|---|---|---|
| As of January 1, 2016 | | |
| | | |
| | | |
| | | |

Data Sources: The data for this map was supplied by the Merrimack Valley Planning Commission, the Town of Amesbury and the Executive Office of Environmental Affairs/MassGIS.

Merrimack Valley Planning Commission
*plan • develop • promote*

J:\ArcGIS\Amesbury\AmesburyAssessorMap_24x36.mxd

**INDEX**

| | | | | | | | | | | | | | | | | | |
|---|---|---|---|---|---|---|---|---|---|---|---|---|---|---|---|---|---|
| | | | | | | | 1 | 2 | 3 | 4 | | | | | | | |
| | | | | | | 5 | 6 | 7 | 8 | 9 | | | | | | | |
| | | | | | 10 | 11 | 12 | 13 | 14 | 15 | 16 | 17 | | | | | |
| | | | 18 | 19 | 20 | 21 | 22 | 23 | 24 | 25 | 26 | 27 | 28 | 29 | | | |
| | 30 | 31 | 32 | 33 | 34 | 35 | 36 | 37 | 38 | 39 | 40 | 41 | 42 | 43 | | | |
| | | 44 | 45 | 46 | 47 | 48 | 49 | 50 | 51 | 52 | 53 | 54 | 55 | 56 | | | |
| | 57 | 58 | 59 | 60 | 61 | 62 | 63 | 64 | 65 | 66 | 67 | 68 | 69 | | | | |
| | 70 | 71 | 72 | 73 | 74 | 75 | 76 | 77 | 78 | 79 | 80 | 81 | | | | | |
| | 82 | 83 | 84 | 85 | 86 | 87 | 88 | 89 | 90 | 91 | 92 | | | | | | |
| | 93 | 94 | 95 | 96 | 97 | 98 | 99 | | 100 | 101 | | | | | | | |
| | 102 | 103 | 104 | 105 | 106 | 107 | | | | | | | | | | | |
| | | 108 | 109 | 110 | 111 | | | | | | | | | | | | |

# Map 97

# CITY OF AMESBURY, MASS.

## Assessor Maps

## LEGEND

- Parcel Line
- Building Footprints
- Prior Parcel Line with Common Ownership
- 5 — Condo Unit Number
- Contour Lines, 2 Ft
- Right of Way
- Map Index
- Town Boundaries
- Easements
- Hydrographic Features
- Streams
- Wetlands

**Exempt Lands**

- Federal
- State
- Municipal
- Private

N

*SCALE: 1" = 100'*

100 0 100 200 300 400

NOTE:
THE AREAS, BOUNDARIES, AND DIMENSIONS SHOWN ON THIS TAX MAP ARE DERIVED FROM AERIAL PHOTOGRAPHS, GROUND SURVEYS, AND RECORDED PLANS, MAPS, DEEDS, AND WILLS, AND ARE INTENDED TO BE USED FOR PROPERTY ASSESSMENT PURPOSES ONLY AND NOT FOR CONVEYANCE.

| MAP REVISION DATE | | |
|---|---|---|
| As of January 1, 2016 | | |
| | | |
| | | |
| | | |

Data Sources: The data for this map was supplied by the Merrimack Valley Planning Commission, the Town of Amesbury and the Executive Office of Environmental Affairs/MassGIS.

Merrimack Valley Planning Commission
*plan • develop • promote*

J:\ArcGIS\Amesbury\AmesburyAssessorMap_24x36.mxd

**INDEX**

| | | | | | | | | | | | | | | | | | | |
|---|---|---|---|---|---|---|---|---|---|---|---|---|---|---|---|---|---|---|
| | | | | | | | | 1 | 2 | 3 | 4 | | | | | | | |
| | | | | | | | 5 | 6 | 7 | 8 | 9 | | | | | | | |
| | | | | | | 10 | 11 | 12 | 13 | 14 | 15 | 16 | 17 | | | | | |
| | | | | 18 | 19 | 20 | 21 | 22 | 23 | 24 | 25 | 26 | 27 | 28 | 29 | | | |
| 30 | 31 | 32 | 33 | 34 | 35 | 36 | 37 | 38 | 39 | 40 | 41 | 42 | 43 | | | | | |
| | 44 | 45 | 46 | 47 | 48 | 49 | 50 | 51 | 52 | 53 | 54 | 55 | 56 | | | | | |
| | | 57 | 58 | 59 | 60 | 61 | 62 | 63 | 64 | 65 | 66 | 67 | 68 | 69 | | | | |
| | | | 70 | 71 | 72 | 73 | 74 | 75 | 76 | 77 | 78 | 79 | 80 | 81 | | | | |
| | | | | 82 | 83 | 84 | 85 | 86 | 87 | 88 | 89 | 90 | 91 | 92 | | | | |
| | | | | 93 | 94 | 95 | 96 | 97 | 98 | 99 | | 100 | 101 | | | | | |
| | | | | 102 | 103 | 104 | 105 | 106 | 107 | | | | | | | | | |
| | | | | | 108 | 109 | 110 | 111 | | | | | | | | | | |

**Map 98**

# CITY OF AMESBURY, MASS.

## Assessor Maps

## LEGEND

- Parcel Line
- Building Footprints
- Prior Parcel Line with Common Ownership
- 5 — Condo Unit Number
- Contour Lines, 2 Ft
- Right of Way
- Map Index
- Town Boundaries
- Easements
- Hydrographic Features
- Streams
- Wetlands

**Exempt Lands**

- Federal
- State
- Municipal
- Private

N

*SCALE: 1" = 100'*

100 0 100 200 300 400

NOTE:
THE AREAS, BOUNDARIES, AND DIMENSIONS SHOWN ON THIS TAX MAP ARE DERIVED FROM AERIAL PHOTOGRAPHS, GROUND SURVEYS, AND RECORDED PLANS, MAPS, DEEDS, AND WILLS, AND ARE INTENDED TO BE USED FOR PROPERTY ASSESSMENT PURPOSES ONLY AND NOT FOR CONVEYANCE.

| MAP REVISION DATE | | |
|---|---|---|
| As of January 1, 2016 | | |
| | | |
| | | |
| | | |

Data Sources: The data for this map was supplied by the Merrimack Valley Planning Commission, the Town of Amesbury and the Executive Office of Environmental Affairs/MassGIS.

Merrimack Valley Planning Commission
*plan • develop • promote*

J:\ArcGIS\Amesbury\AmesburyAssessorMap_24x36.mxd

**INDEX**

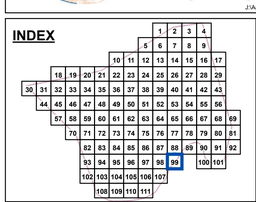


# Map 99

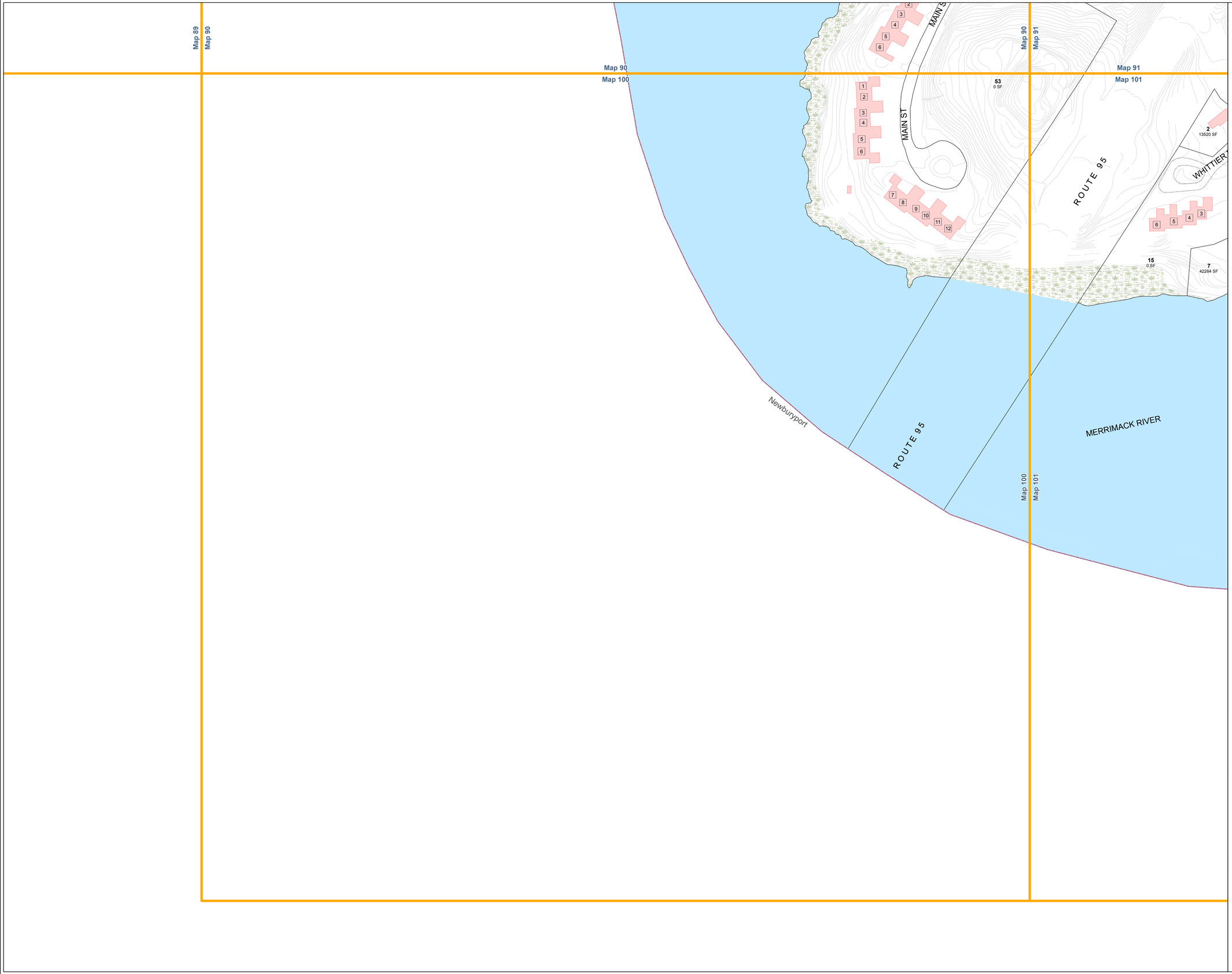


# CITY OF AMESBURY, MASS.

## Assessor Maps

## LEGEND

- Parcel Line
- Building Footprints
- Prior Parcel Line with Common Ownership
- 5 Condo Unit Number
- Contour Lines, 2 Ft
- Right of Way
- Map Index
- Town Boundaries
- Easements
- Hydrographic Features
- Streams
- Wetlands

**Exempt Lands**

- Federal
- State
- Municipal
- Private

N

*SCALE: 1" = 100'*

100 0 100 200 300 400

NOTE:
THE AREAS, BOUNDARIES, AND DIMENSIONS SHOWN ON THIS TAX MAP ARE DERIVED FROM AERIAL PHOTOGRAPHS, GROUND SURVEYS, AND RECORDED PLANS, MAPS, DEEDS, AND WILLS, AND ARE INTENDED TO BE USED FOR PROPERTY ASSESSMENT PURPOSES ONLY AND NOT FOR CONVEYANCE.

| MAP REVISION DATE | | |
|---|---|---|
| As of January 1, 2016 | | |
| | | |
| | | |
| | | |

Data Sources: The data for this map was supplied by the Merrimack Valley Planning Commission, the Town of Amesbury and the Executive Office of Environmental Affairs/MassGIS.

Merrimack Valley Planning Commission
*plan • develop • promote*

J:\ArcGIS\Amesbury\AmesburyAssessorMap_24x36.mxd

**INDEX**

| | | | | | | | | | | | | | | | | | | |
|---|---|---|---|---|---|---|---|---|---|---|---|---|---|---|---|---|---|---|
| | | | | | | | 1 | 2 | 3 | 4 | | | | | | | | |
| | | | | | | 5 | 6 | 7 | 8 | 9 | | | | | | | | |
| | | | | | 10 | 11 | 12 | 13 | 14 | 15 | 16 | 17 | | | | | | |
| | | | 18 | 19 | 20 | 21 | 22 | 23 | 24 | 25 | 26 | 27 | 28 | 29 | | | | |
| | | 30 | 31 | 32 | 33 | 34 | 35 | 36 | 37 | 38 | 39 | 40 | 41 | 42 | 43 | | | |
| | | 44 | 45 | 46 | 47 | 48 | 49 | 50 | 51 | 52 | 53 | 54 | 55 | 56 | | | | |
| | | | 57 | 58 | 59 | 60 | 61 | 62 | 63 | 64 | 65 | 66 | 67 | 68 | 69 | | | |
| | | | 70 | 71 | 72 | 73 | 74 | 75 | 76 | 77 | 78 | 79 | 80 | 81 | | | | |
| | | | | 82 | 83 | 84 | 85 | 86 | 87 | 88 | 89 | 90 | 91 | 92 | | | | |
| | | | | 93 | 94 | 95 | 96 | 97 | 98 | 99 | | 100 | 101 | | | | | |
| | | | | 102 | 103 | 104 | 105 | 106 | 107 | | | | | | | | | |
| | | | | | 108 | 109 | 110 | 111 | | | | | | | | | | |

# Map 100

# CITY OF AMESBURY, MASS.

## Assessor Maps

## LEGEND

- Parcel Line
- Building Footprints
- Prior Parcel Line with Common Ownership
- 5 Condo Unit Number
- Contour Lines, 2 Ft
- Right of Way
- Map Index
- Town Boundaries
- Easements
- Hydrographic Features
- Streams
- Wetlands

**Exempt Lands**

- Federal
- State
- Municipal
- Private

N

*SCALE: 1" = 100'*

100 0 100 200 300 400

NOTE:
THE AREAS, BOUNDARIES, AND DIMENSIONS SHOWN ON THIS TAX MAP ARE DERIVED FROM AERIAL PHOTOGRAPHS, GROUND SURVEYS, AND RECORDED PLANS, MAPS, DEEDS, AND WILLS, AND ARE INTENDED TO BE USED FOR PROPERTY ASSESSMENT PURPOSES ONLY AND NOT FOR CONVEYANCE.

| MAP REVISION DATE | | |
|---|---|---|
| As of January 1, 2016 | | |
| | | |
| | | |
| | | |

Data Sources: The data for this map was supplied by the Merrimack Valley Planning Commission, the Town of Amesbury and the Executive Office of Environmental Affairs/MassGIS.

Merrimack Valley Planning Commission
*plan • develop • promote*

J:\ArcGIS\Amesbury\AmesburyAssessorMap_24x36.mxd

**INDEX**

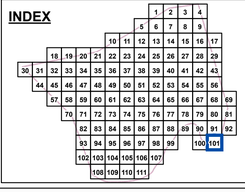


# Map 101

# CITY OF AMESBURY, MASS.

## Assessor Maps

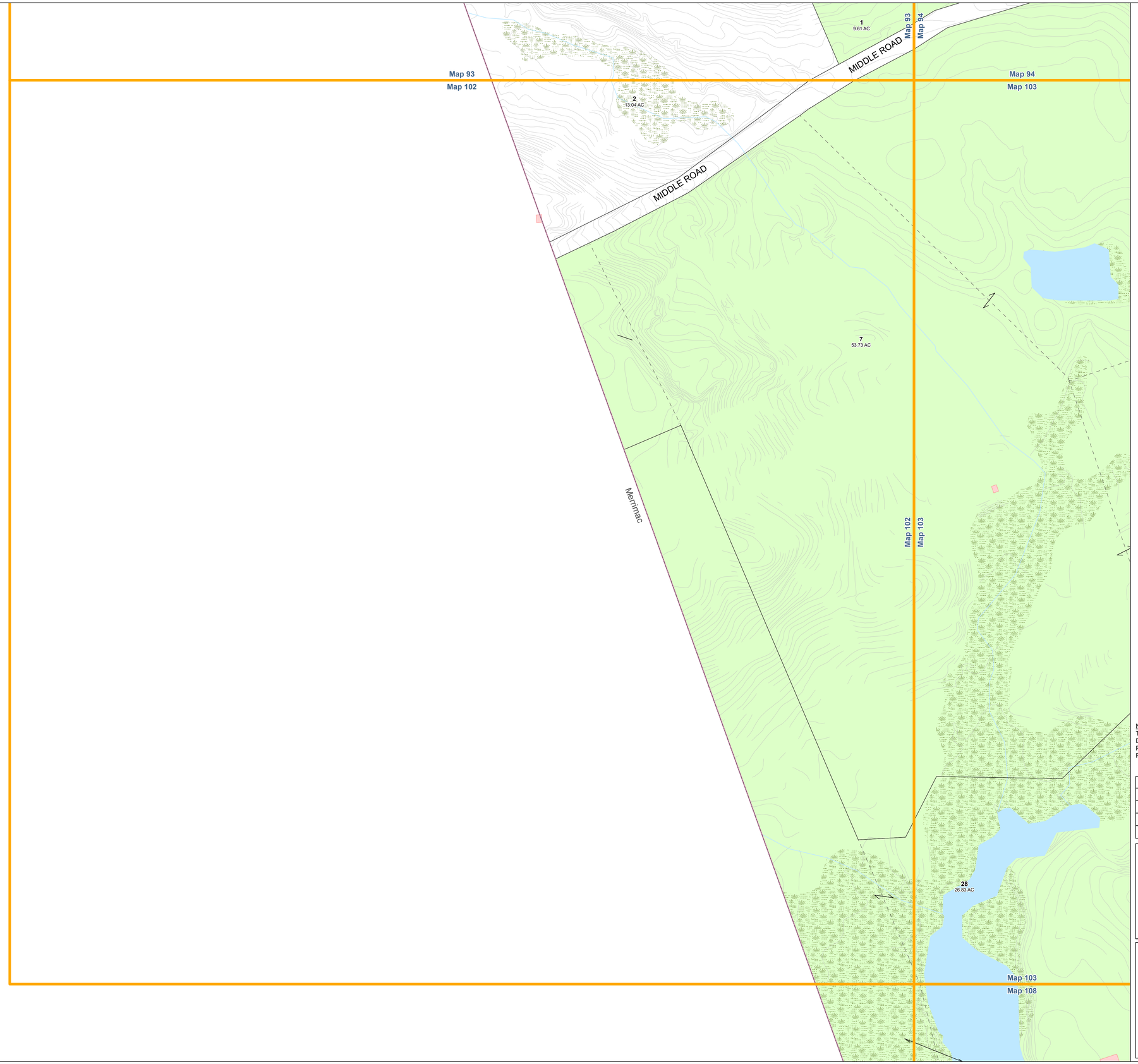


## LEGEND

- Parcel Line
- Building Footprints
- Prior Parcel Line with Common Ownership
- 5 Condo Unit Number
- Contour Lines, 2 Ft
- Right of Way
- Map Index
- Town Boundaries
- Easements
- Hydrographic Features
- Streams
- Wetlands

**Exempt Lands**

- Federal
- State
- Municipal
- Private

N

*SCALE: 1" = 100'*

100 0 100 200 300 400

NOTE:
THE AREAS, BOUNDARIES, AND DIMENSIONS SHOWN ON THIS TAX MAP ARE DERIVED FROM AERIAL PHOTOGRAPHS, GROUND SURVEYS, AND RECORDED PLANS, MAPS, DEEDS, AND WILLS, AND ARE INTENDED TO BE USED FOR PROPERTY ASSESSMENT PURPOSES ONLY AND NOT FOR CONVEYANCE.

| MAP REVISION DATE | | |
|---|---|---|
| As of January 1, 2016 | | |
| | | |
| | | |
| | | |

Data Sources: The data for this map was supplied by the Merrimack Valley Planning Commission, the Town of Amesbury and the Executive Office of Environmental Affairs/MassGIS.

Merrimack Valley Planning Commission
*plan • develop • promote*

I:\ArcGIS\Amesbury\AmesburyAssessorMap_24x36.mxd

**INDEX**

| | | | | | | | | | | | | | | | | | |
|---|---|---|---|---|---|---|---|---|---|---|---|---|---|---|---|---|---|
| | | | | | | | | | 1 | 2 | 3 | 4 | | | | | |
| | | | | | | | | 5 | 6 | 7 | 8 | 9 | | | | | |
| | | | | | | | 10 | 11 | 12 | 13 | 14 | 15 | 16 | 17 | | | |
| | | | 18 | 19 | 20 | 21 | 22 | 23 | 24 | 25 | 26 | 27 | 28 | 29 | | | |
| 30 | 31 | 32 | 33 | 34 | 35 | 36 | 37 | 38 | 39 | 40 | 41 | 42 | 43 | | | | |
| | | 44 | 45 | 46 | 47 | 48 | 49 | 50 | 51 | 52 | 53 | 54 | 55 | 56 | | | |
| | | | 57 | 58 | 59 | 60 | 61 | 62 | 63 | 64 | 65 | 66 | 67 | 68 | 69 | | |
| | | | | 70 | 71 | 72 | 73 | 74 | 75 | 76 | 77 | 78 | 79 | 80 | 81 | | |
| | | | | | 82 | 83 | 84 | 85 | 86 | 87 | 88 | 89 | 90 | 91 | 92 | | |
| | | | | | 93 | 94 | 95 | 96 | 97 | 98 | 99 | | 100 | 101 | | | |
| | | | | | 102 | 103 | 104 | 105 | 106 | 107 | | | | | | | |
| | | | | | | 108 | 109 | 110 | 111 | | | | | | | | |

# Map 102

# CITY OF AMESBURY, MASS.

## Assessor Maps

## LEGEND

- Parcel Line
- Building Footprints
- Prior Parcel Line with Common Ownership
- 5 Condo Unit Number
- Contour Lines, 2 Ft
- Right of Way
- Map Index
- Town Boundaries
- Easements
- Hydrographic Features
- Streams
- Wetlands

**Exempt Lands**

- Federal
- State
- Municipal
- Private

N

SCALE: 1" = 100'

100 0 100 200 300 400

NOTE:
THE AREAS, BOUNDARIES, AND DIMENSIONS SHOWN ON THIS TAX MAP ARE DERIVED FROM AERIAL PHOTOGRAPHS, GROUND SURVEYS, AND RECORDED PLANS, MAPS, DEEDS, AND WILLS, AND ARE INTENDED TO BE USED FOR PROPERTY ASSESSMENT PURPOSES ONLY AND NOT FOR CONVEYANCE.

| MAP REVISION DATE | | |
|---|---|---|
| As of January 1, 2016 | | |
| | | |
| | | |
| | | |

Data Sources: The data for this map was supplied by the Merrimack Valley Planning Commission, the Town of Amesbury and the Executive Office of Environmental Affairs/MassGIS.

Merrimack Valley Planning Commission
plan • develop • promote

J:\ArcGIS\Amesbury\AmesburyAssessorMap_24x36.mxd

**INDEX**

# Map 103

# CITY OF AMESBURY, MASS.

## Assessor Maps

## LEGEND

- Parcel Line
- Building Footprints
- Prior Parcel Line with Common Ownership
- 5 — Condo Unit Number
- Contour Lines, 2 Ft
- Right of Way
- Map Index
- Town Boundaries
- Easements
- Hydrographic Features
- Streams
- Wetlands

**Exempt Lands**

- Federal
- State
- Municipal
- Private

N

*SCALE: 1" = 100'*

100 0 100 200 300 400

NOTE:
THE AREAS, BOUNDARIES, AND DIMENSIONS SHOWN ON THIS TAX MAP ARE DERIVED FROM AERIAL PHOTOGRAPHS, GROUND SURVEYS, AND RECORDED PLANS, MAPS, DEEDS, AND WILLS, AND ARE INTENDED TO BE USED FOR PROPERTY ASSESSMENT PURPOSES ONLY AND NOT FOR CONVEYANCE.

| MAP REVISION DATE | | |
|---|---|---|
| As of January 1, 2016 | | |
| | | |
| | | |
| | | |

Data Sources: The data for this map was supplied by the Merrimack Valley Planning Commission, the Town of Amesbury and the Executive Office of Environmental Affairs/MassGIS.

Merrimack Valley Planning Commission
*plan • develop • promote*

I:\ArcGIS\Amesbury\AmesburyAssessorMap_24x36.mxd

**INDEX**

| | | | | | | | | | | | | | | | | | | |
|---|---|---|---|---|---|---|---|---|---|---|---|---|---|---|---|---|---|---|
| | | | | | | | | | | 1 | 2 | 3 | 4 | | | | | |
| | | | | | | | | | 5 | 6 | 7 | 8 | 9 | | | | | |
| | | | | | | | | 10 | 11 | 12 | 13 | 14 | 15 | 16 | 17 | | | |
| | | | | 18 | 19 | 20 | 21 | 22 | 23 | 24 | 25 | 26 | 27 | 28 | 29 | | | |
| | | 30 | 31 | 32 | 33 | 34 | 35 | 36 | 37 | 38 | 39 | 40 | 41 | 42 | 43 | | | |
| | | | 44 | 45 | 46 | 47 | 48 | 49 | 50 | 51 | 52 | 53 | 54 | 55 | 56 | | | |
| | | | | 57 | 58 | 59 | 60 | 61 | 62 | 63 | 64 | 65 | 66 | 67 | 68 | 69 | | |
| | | | | | 70 | 71 | 72 | 73 | 74 | 75 | 76 | 77 | 78 | 79 | 80 | 81 | | |
| | | | | | | 82 | 83 | 84 | 85 | 86 | 87 | 88 | 89 | 90 | 91 | 92 | | |
| | | | | | | 93 | 94 | 95 | 96 | 97 | 98 | 99 | | 100 | 101 | | | |
| | | | | | | 102 | 103 | 104 | 105 | 106 | 107 | | | | | | | |
| | | | | | | | 108 | 109 | 110 | 111 | | | | | | | | |

# Map 104

# CITY OF AMESBURY, MASS.
## Assessor Maps

## LEGEND

- Parcel Line
- Building Footprints
- Prior Parcel Line with Common Ownership
- 5 Condo Unit Number
- Contour Lines, 2 Ft
- Right of Way
- Map Index
- Town Boundaries
- Easements
- Hydrographic Features
- Streams
- Wetlands

**Exempt Lands**

- Federal
- State
- Municipal
- Private

N

SCALE: 1" = 100'

100 0 100 200 300 400

NOTE:
THE AREAS, BOUNDARIES, AND DIMENSIONS SHOWN ON THIS TAX MAP ARE DERIVED FROM AERIAL PHOTOGRAPHS, GROUND SURVEYS, AND RECORDED PLANS, MAPS, DEEDS, AND WILLS, AND ARE INTENDED TO BE USED FOR PROPERTY ASSESSMENT PURPOSES ONLY AND NOT FOR CONVEYANCE.

| MAP REVISION DATE | | |
|---|---|---|
| As of January 1, 2016 | | |
| | | |
| | | |
| | | |

Data Sources: The data for this map was supplied by the Merrimack Valley Planning Commission, the Town of Amesbury and the Executive Office of Environmental Affairs/MassGIS.

Merrimack Valley Planning Commission
plan • develop • promote

J:\ArcGIS\Amesbury\AmesburyAssessorMap_24x36.mxd

**INDEX**

| | | | | | | | | | | | | | | |
|---|---|---|---|---|---|---|---|---|---|---|---|---|---|---|
| | | | | | | | | 1 | 2 | 3 | 4 | | | |
| | | | | | | | 5 | 6 | 7 | 8 | 9 | | | |
| | | | | | | 10 | 11 | 12 | 13 | 14 | 15 | 16 | 17 | |
| | | 18 | 19 | 20 | 21 | 22 | 23 | 24 | 25 | 26 | 27 | 28 | 29 | |
| 30 | 31 | 32 | 33 | 34 | 35 | 36 | 37 | 38 | 39 | 40 | 41 | 42 | 43 | |
| | 44 | 45 | 46 | 47 | 48 | 49 | 50 | 51 | 52 | 53 | 54 | 55 | 56 | |
| | | 57 | 58 | 59 | 60 | 61 | 62 | 63 | 64 | 65 | 66 | 67 | 68 | 69 |
| | | | 70 | 71 | 72 | 73 | 74 | 75 | 76 | 77 | 78 | 79 | 80 | 81 |
| | | | | 82 | 83 | 84 | 85 | 86 | 87 | 88 | 89 | 90 | 91 | 92 |
| | | | | 93 | 94 | 95 | 96 | 97 | 98 | 99 | | 100 | 101 | |
| | | | | 102 | 103 | 104 | 105 | 106 | 107 | | | | | |
| | | | | | 108 | 109 | 110 | 111 | | | | | | |

# Map 105

# CITY OF AMESBURY, MASS.

## Assessor Maps

## LEGEND

- Parcel Line
- Building Footprints
- Prior Parcel Line with Common Ownership
- 5 Condo Unit Number
- Contour Lines, 2 Ft
- Right of Way
- Map Index
- Town Boundaries
- Easements
- Hydrographic Features
- Streams
- Wetlands

**Exempt Lands**

- Federal
- State
- Municipal
- Private

N

SCALE: 1" = 100'

100 0 100 200 300 400

NOTE:
THE AREAS, BOUNDARIES, AND DIMENSIONS SHOWN ON THIS TAX MAP ARE DERIVED FROM AERIAL PHOTOGRAPHS, GROUND SURVEYS, AND RECORDED PLANS, MAPS, DEEDS, AND WILLS, AND ARE INTENDED TO BE USED FOR PROPERTY ASSESSMENT PURPOSES ONLY AND NOT FOR CONVEYANCE.

| MAP REVISION DATE | | |
|---|---|---|
| As of January 1, 2016 | | |
| | | |
| | | |
| | | |

Data Sources: The data for this map was supplied by the Merrimack Valley Planning Commission, the Town of Amesbury and the Executive Office of Environmental Affairs/MassGIS.

Merrimack Valley Planning Commission
plan • develop • promote

J:\ArcGIS\Amesbury\AmesburyAssessorMap_24x36.mxd

**INDEX**

# Map 106

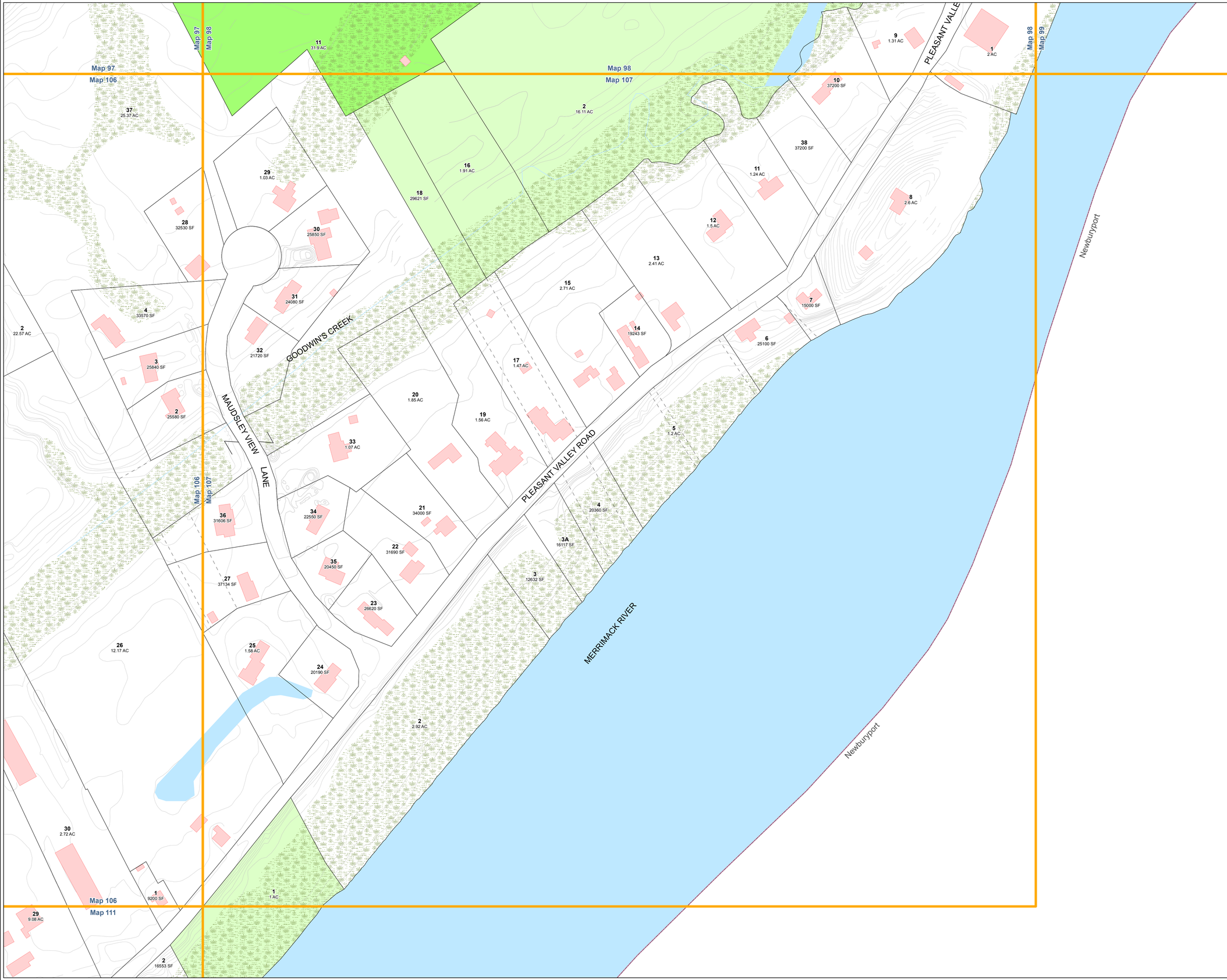


# CITY OF AMESBURY, MASS.

## Assessor Maps

## LEGEND

- Parcel Line
- Building Footprints
- Prior Parcel Line with Common Ownership
- 5 Condo Unit Number
- Contour Lines, 2 Ft
- Right of Way
- Map Index
- Town Boundaries
- Easements
- Hydrographic Features
- Streams
- Wetlands

**Exempt Lands**

- Federal
- State
- Municipal
- Private

N

SCALE: 1" = 100'

100 0 100 200 300 400

NOTE:
THE AREAS, BOUNDARIES, AND DIMENSIONS SHOWN ON THIS TAX MAP ARE DERIVED FROM AERIAL PHOTOGRAPHS, GROUND SURVEYS, AND RECORDED PLANS, MAPS, DEEDS, AND WILLS, AND ARE INTENDED TO BE USED FOR PROPERTY ASSESSMENT PURPOSES ONLY AND NOT FOR CONVEYANCE.

| MAP REVISION DATE | | |
|---|---|---|
| As of January 1, 2016 | | |
| | | |
| | | |
| | | |

Data Sources: The data for this map was supplied by the Merrimack Valley Planning Commission, the Town of Amesbury and the Executive Office of Environmental Affairs/MassGIS.

Merrimack Valley Planning Commission
plan • develop • promote

J:\ArcGIS\Amesbury\AmesburyAssessorMap_24x36.mxd

INDEX

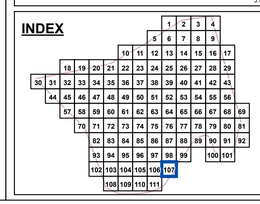

# Map 107

# CITY OF AMESBURY, MASS.

## Assessor Maps

## LEGEND

- Parcel Line
- Building Footprints
- Prior Parcel Line with Common Ownership
- 5 — Condo Unit Number
- Contour Lines, 2 Ft
- Right of Way
- Map Index
- Town Boundaries
- Easements
- Hydrographic Features
- Streams
- Wetlands

**Exempt Lands**

- Federal
- State
- Municipal
- Private

N

SCALE: 1" = 100'

100 0 100 200 300 400

NOTE:
THE AREAS, BOUNDARIES, AND DIMENSIONS SHOWN ON THIS TAX MAP ARE DERIVED FROM AERIAL PHOTOGRAPHS, GROUND SURVEYS, AND RECORDED PLANS, MAPS, DEEDS, AND WILLS, AND ARE INTENDED TO BE USED FOR PROPERTY ASSESSMENT PURPOSES ONLY AND NOT FOR CONVEYANCE.

| MAP REVISION DATE | | |
|---|---|---|
| As of January 1, 2016 | | |
| | | |
| | | |
| | | |

Data Sources: The data for this map was supplied by the Merrimack Valley Planning Commission, the Town of Amesbury and the Executive Office of Environmental Affairs/MassGIS.

Merrimack Valley Planning Commission
plan • develop • promote

J:\ArcGIS\Amesbury\AmesburyAssessorMap_24x36.mxd

**INDEX**

| | | | | | | | | | | | | | | | | | | |
|---|---|---|---|---|---|---|---|---|---|---|---|---|---|---|---|---|---|---|
| | | | | | | | 1 | 2 | 3 | 4 | | | | | | | | |
| | | | | | | | 5 | 6 | 7 | 8 | 9 | | | | | | | |
| | | | | | | 10 | 11 | 12 | 13 | 14 | 15 | 16 | 17 | | | | | |
| | | | | 18 | 19 | 20 | 21 | 22 | 23 | 24 | 25 | 26 | 27 | 28 | 29 | | | |
| | | 30 | 31 | 32 | 33 | 34 | 35 | 36 | 37 | 38 | 39 | 40 | 41 | 42 | 43 | | | |
| | | 44 | 45 | 46 | 47 | 48 | 49 | 50 | 51 | 52 | 53 | 54 | 55 | 56 | | | | |
| | | | 57 | 58 | 59 | 60 | 61 | 62 | 63 | 64 | 65 | 66 | 67 | 68 | 69 | | | |
| | | | 70 | 71 | 72 | 73 | 74 | 75 | 76 | 77 | 78 | 79 | 80 | 81 | | | | |
| | | | | 82 | 83 | 84 | 85 | 86 | 87 | 88 | 89 | 90 | 91 | 92 | | | | |
| | | | | 93 | 94 | 95 | 96 | 97 | 98 | 99 | | 100 | 101 | | | | | |
| | | | | 102 | 103 | 104 | 105 | 106 | 107 | | | | | | | | | |
| | | | | | 108 | 109 | 110 | 111 | | | | | | | | | | |

# Map 108

# CITY OF AMESBURY, MASS.

## Assessor Maps

## LEGEND

- Parcel Line
- Building Footprints
- Prior Parcel Line with Common Ownership
- 5 Condo Unit Number
- Contour Lines, 2 Ft
- Right of Way
- Map Index
- Town Boundaries
- Easements
- Hydrographic Features
- Streams
- Wetlands

**Exempt Lands**

- Federal
- State
- Municipal
- Private

N

SCALE: 1" = 100'

100 0 100 200 300 400

NOTE:
THE AREAS, BOUNDARIES, AND DIMENSIONS SHOWN ON THIS TAX MAP ARE DERIVED FROM AERIAL PHOTOGRAPHS, GROUND SURVEYS, AND RECORDED PLANS, MAPS, DEEDS, AND WILLS, AND ARE INTENDED TO BE USED FOR PROPERTY ASSESSMENT PURPOSES ONLY AND NOT FOR CONVEYANCE.

| MAP REVISION DATE | | |
|---|---|---|
| As of January 1, 2016 | | |
| | | |
| | | |
| | | |

Data Sources: The data for this map was supplied by the Merrimack Valley Planning Commission, the Town of Amesbury and the Executive Office of Environmental Affairs/MassGIS.

Merrimack Valley Planning Commission
*plan • develop • promote*

J:\ArcGIS\Amesbury\AmesburyAssessorMap_24x36.mxd

**INDEX**

| | | | | | | | | | | | | | | |
|---|---|---|---|---|---|---|---|---|---|---|---|---|---|---|
| | | | | | | | 1 | 2 | 3 | 4 | | | | |
| | | | | | | 5 | 6 | 7 | 8 | 9 | | | | |
| | | | | | 10 | 11 | 12 | 13 | 14 | 15 | 16 | 17 | | |
| | | | 18 | 19 | 20 | 21 | 22 | 23 | 24 | 25 | 26 | 27 | 28 | 29 |
| | 30 | 31 | 32 | 33 | 34 | 35 | 36 | 37 | 38 | 39 | 40 | 41 | 42 | 43 |
| | | 44 | 45 | 46 | 47 | 48 | 49 | 50 | 51 | 52 | 53 | 54 | 55 | 56 |
| | | | 57 | 58 | 59 | 60 | 61 | 62 | 63 | 64 | 65 | 66 | 67 | 68 | 69 |
| | | | | 70 | 71 | 72 | 73 | 74 | 75 | 76 | 77 | 78 | 79 | 80 | 81 |
| | | | | | 82 | 83 | 84 | 85 | 86 | 87 | 88 | 89 | 90 | 91 | 92 |
| | | | | | 93 | 94 | 95 | 96 | 97 | 98 | 99 | | 100 | 101 | |
| | | | | | 102 | 103 | 104 | 105 | 106 | 107 | | | | | |
| | | | | | | 108 | 109 | 110 | 111 | | | | | | |

# Map 109

# CITY OF AMESBURY, MASS.

## Assessor Maps

## LEGEND

- Parcel Line
- Building Footprints
- Prior Parcel Line with Common Ownership
- 5 Condo Unit Number
- Contour Lines, 2 Ft
- Right of Way
- Map Index
- Town Boundaries
- Easements
- Hydrographic Features
- Streams
- Wetlands

**Exempt Lands**

- Federal
- State
- Municipal
- Private

N

SCALE: 1" = 100'

100 0 100 200 300 400

NOTE:
THE AREAS, BOUNDARIES, AND DIMENSIONS SHOWN ON THIS TAX MAP ARE DERIVED FROM AERIAL PHOTOGRAPHS, GROUND SURVEYS, AND RECORDED PLANS, MAPS, DEEDS, AND WILLS, AND ARE INTENDED TO BE USED FOR PROPERTY ASSESSMENT PURPOSES ONLY AND NOT FOR CONVEYANCE.

| MAP REVISION DATE | | |
|---|---|---|
| As of January 1, 2016 | | |
| | | |
| | | |
| | | |

Data Sources: The data for this map was supplied by the Merrimack Valley Planning Commission, the Town of Amesbury and the Executive Office of Environmental Affairs/MassGIS.

Merrimack Valley Planning Commission
*plan • develop • promote*

J:\ArcGIS\Amesbury\AmesburyAssessorMap_24x36.mxd

**INDEX**

| | | | | | | | | | | | | | | | | | | |
|---|---|---|---|---|---|---|---|---|---|---|---|---|---|---|---|---|---|---|
| | | | | | | | | | | 1 | 2 | 3 | 4 | | | | | |
| | | | | | | | | | 5 | 6 | 7 | 8 | 9 | | | | | |
| | | | | | | | | 10 | 11 | 12 | 13 | 14 | 15 | 16 | 17 | | | |
| | | | | | 18 | 19 | 20 | 21 | 22 | 23 | 24 | 25 | 26 | 27 | 28 | 29 | | |
| | | | | 30 | 31 | 32 | 33 | 34 | 35 | 36 | 37 | 38 | 39 | 40 | 41 | 42 | 43 | |
| | | | | 44 | 45 | 46 | 47 | 48 | 49 | 50 | 51 | 52 | 53 | 54 | 55 | 56 | | |
| | | | | 57 | 58 | 59 | 60 | 61 | 62 | 63 | 64 | 65 | 66 | 67 | 68 | 69 | | |
| | | | | 70 | 71 | 72 | 73 | 74 | 75 | 76 | 77 | 78 | 79 | 80 | 81 | | | |
| | | | | | 82 | 83 | 84 | 85 | 86 | 87 | 88 | 89 | 90 | 91 | 92 | | | |
| | | | | | 93 | 94 | 95 | 96 | 97 | 98 | 99 | | 100 | 101 | | | | |
| | | | | | 102 | 103 | 104 | 105 | 106 | 107 | | | | | | | | |
| | | | | | | 108 | 109 | 110 | 111 | | | | | | | | | |

# Map 110

# CITY OF AMESBURY, MASS.

## Assessor Maps

## LEGEND

- Parcel Line
- Building Footprints
- Prior Parcel Line with Common Ownership
- 5 Condo Unit Number
- Contour Lines, 2 Ft
- Right of Way
- Map Index
- Town Boundaries
- Easements
- Hydrographic Features
- Streams
- Wetlands

**Exempt Lands**

- Federal
- State
- Municipal
- Private

N

*SCALE: 1" = 100'*

100 0 100 200 300 400

NOTE:
THE AREAS, BOUNDARIES, AND DIMENSIONS SHOWN ON THIS TAX MAP ARE DERIVED FROM AERIAL PHOTOGRAPHS, GROUND SURVEYS, AND RECORDED PLANS, MAPS, DEEDS, AND WILLS, AND ARE INTENDED TO BE USED FOR PROPERTY ASSESSMENT PURPOSES ONLY AND NOT FOR CONVEYANCE.

| MAP REVISION DATE | | |
|---|---|---|
| As of January 1, 2016 | | |
| | | |
| | | |
| | | |

Data Sources: The data for this map was supplied by the Merrimack Valley Planning Commission, the Town of Amesbury and the Executive Office of Environmental Affairs/MassGIS.

Merrimack Valley Planning Commission
*plan • develop • promote*

J:\ArcGIS\Amesbury\AmesburyAssessorMap_24x36.mxd

**INDEX**

| | | | | | | | | | | | | | | | | |
|---|---|---|---|---|---|---|---|---|---|---|---|---|---|---|---|---|
| | | | | | | | | | 1 | 2 | 3 | 4 | | | | |
| | | | | | | | | 5 | 6 | 7 | 8 | 9 | | | | |
| | | | | | | | 10 | 11 | 12 | 13 | 14 | 15 | 16 | 17 | | |
| | | | | 18 | 19 | 20 | 21 | 22 | 23 | 24 | 25 | 26 | 27 | 28 | 29 | |
| | 30 | 31 | 32 | 33 | 34 | 35 | 36 | 37 | 38 | 39 | 40 | 41 | 42 | 43 | | |
| | | 44 | 45 | 46 | 47 | 48 | 49 | 50 | 51 | 52 | 53 | 54 | 55 | 56 | | |
| | | | 57 | 58 | 59 | 60 | 61 | 62 | 63 | 64 | 65 | 66 | 67 | 68 | 69 | |
| | | | | 70 | 71 | 72 | 73 | 74 | 75 | 76 | 77 | 78 | 79 | 80 | 81 | |
| | | | | | 82 | 83 | 84 | 85 | 86 | 87 | 88 | 89 | 90 | 91 | 92 | |
| | | | | | 93 | 94 | 95 | 96 | 97 | 98 | 99 | | 100 | 101 | | |
| | | | | | 102 | 103 | 104 | 105 | 106 | 107 | | | | | | |
| | | | | | | 108 | 109 | 110 | 111 | | | | | | | |

# Map 111