

2022 SNOW AND ICE PLAN

PER CITY CODE § 400-5 E





**CITY OF AMESBURY
SNOW AND ICE PLAN
PER CITY CODE § 400-5 E
NOVEMBER 2022**

It is the goal and intent of the City of Amesbury to provide timely, efficient, and cost-effective winter maintenance, snow removal and ice control on the roadways, sidewalks, and parking lots of Amesbury for the safety and benefit of the City's residents and the public.

Direction of all winter maintenance activities for the City of Amesbury is vested with the Director of Public Works, or their designee.

Each weather event will follow the general guidelines below, the Director may deviate from these guidelines if they deem it is in the best interests of the city to do so.

Pre-Storm:

Public Works will monitor the weather each day. If a Storm is predicted, they will follow the Snow Dispatch procedures (Appendix A).

If a Snow Emergency is warranted, a request will be made to the Mayor's Office 12 hours before the storm.

Pretreatment:

When 1"-2" of accumulated snow or ice are expected or as directed by the Amesbury Police Department, Public Works will treat designated routes (Appendix B) if the pre-storm conditions warrant. If the storm subsides operations may end with only this step.

Robert Desmarais, Director
Municipal Development Center • 39 South Hunt Road • Amesbury, MA 01913
(978) 388-8116 • dpw@amesburyma.gov

MAKE HISTORY HERE



Snow Clearing:

When snow is expected to accumulate to more than 2" the city will utilize department personnel and contractors to ensure sufficient equipment is available. Employees and contractors will be dispatched according to Appendix A. The city treats certain roads as conditions warrant to keep the roads as safe as possible.

The city is divided into 14 plow routes (Appendix C) and 4 school sidewalk plow routes (Appendix D). Equipment will be assigned to each route to ensure each route is plowed and cleared within 8 hours of the end of the storm. Equipment will be assigned to School Parking Lots as it becomes available toward the storms end. School sidewalks (Appendix D), school parking lots, and municipal parking lots are expected to be plowed within 8 hours of the storms end.

Post Storm Operations:

As instructed by Public Works Director the Highway Department will treat all designated routes as shown on Appendix B. Remaining personnel will be assigned to help with the sidewalk routes (Appendix D) and crosswalk clearing (Appendix E). These operations shall be completed within 24 hours of the storm's end.

Downtown Cleanup:


Within 96 hours of the storm's end, if no further snow is predicted for the following 48 hours, the Director shall begin a downtown clearing operation to remove snow from parking lots and windrows in the downtown area (Appendix F). Additional operations shall be conducted as needed to clear snow from these areas.

Assistance:

Please contact the Council on Aging at (978) 388-8138 for information about snow clearing assistance either for a fee or on a volunteer basis.

Robert Desmarais, Director
Municipal Development Center • 39 South Hunt Road • Amesbury, MA 01913
(978) 388-8116 • dpw@amesburyma.gov

MAKE HISTORY HERE




APPENDIX

A

Robert Desmarais, Director
Municipal Development Center • 39 South Hunt Road • Amesbury, MA 01913
(978) 388-8116 • dpw@amesburyma.gov


MAKE HISTORY HERE



Snow Dispatch

If more than 2" of snow is predicted:

1. Send a recommendation to the Mayor's Office for a snow emergency if needed (typically 6+" of snow predicted) detail when you expect to start and finish plowing 12 hours before storm.
2. Notify all employees and contractors using Swift 911 8 hours before the expected start time of the storm as follows:
 - a. "This is Amesbury DPW. There is a snowstorm expected to begin at **xxx**, please be prepared. I will contact you with further details this morning/afternoon/evening"
3. Call in all employees and contractors when 2+" of snow is expected. Try to give them at least one hours' notice. Here is an example:
 - a. "This is Amesbury DPW. Please come into plow at **xxx**. Please punch in and write your equipment on your timecard. Thank you."
4. Make sure all routes have at least one plow on them using the map or route list, two to three is preferable.



APPENDIX

B

Robert Desmarais, Director
Municipal Development Center • 39 South Hunt Road • Amesbury, MA 01913
(978) 388-8116 • dpw@amesburyma.gov

MAKE HISTORY HERE

TREATMENT ROUTES

TOWN OF AMESBURY, MA

**TRUCK #19
SANDING ROUTE**

STREET	NOTE	LINEAR FEET
1 Atlantic Ave.		748
2 Back River Rd.		3,227
3 Bay St.		992
4 Chestnut St.		1,095
5 Clark's Rd.		2,657
6 Clark St.		422
7 Clinton St.	(Congress St. side)	3,059
8 Congress St.		6,811
9 Dewey St.		553
10 Elm St.		8,962
11 Elmwood St.	(Hill)	477
12 Fairview Ave.		502
13 Fairway Dr.		965
14 Henry St.		507
15 Lombard Ave.		1,244
16 Maceo St.		497
17 Madison St.		2,940
18 Main St.	(From Rt. 110 lights to Visitor's Center)	8,659
19 Melrose St.	(Hill)	481
21 Old Merrill St.		2,110
22 Portsmouth Rd.		2,429
23 Rocky Hill Rd.		2,844
24 Summit Ave.		1,848
25 Warren Ave.		1,795
26 Water St.		1,035
27 Wood Ave.		229
Total Linear Feet		57088

**TRUCK #7
SANDING ROUTE**


STREET	NOTE	LINEAR FEET
1 Amesbury Ave		1,315
2 Auzman St.		223
3 Boardman St.		425
4 Boie Ave.		523
5 Elizabeth St	"Private Drive"	2,238
6 Essex St.		661
7 Estes St.		1,075
8 Feely Ter.		245
9 Fifth St.		1,630
10 First St.		1,780
11 Fourth St.		600
12 Fruit Pl.		577
13 Gales Ct.		494
14 Hillside Ct.		210
15 Hoyt Ave.		686
16 John St.		425
17 Kimball Rd.	(At Rt. 110	187
18 Lake Attitash Rd.		3,769
19 Lake Attitash Way		250
20 Lake Ave.		422
21 Lakeshore Dr.		929
22 Lakeview Ave.		342
23 Lerard Ct.		302
24 Lincoln Ct.		670
25 Linwood Pl.		652
26 Mechanics Row		852
27 Merrill Ave.		528
28 Mockingbird Hill		1,175
29 Oak Circle		212
30 Old Tavern Ln.		1,890
31 Orchard St.		1,612
32 Osgood Pl.		634
33 Richs Ct.		298
34 Second St.		1,515
35 Third St.		728
36 Union Ct.		268
37 Union St.		433
38 Wings Ct.		140
39 Woodlawn St.		631
Total Linear Feet		31,546

**TRUCK #17
SANDING ROUTE**

STREET	NOTE	LINEAR FEET
1 Arlington St.		1,943
2 Belmont St.		1,272
3 Cedar St.		5,857
4 Clark St.		422
5 Clinton St.		3,960
6 Fern Ave.		7,382
7 Glenwood		1,267
8 Hanna Currier Cir		775
9 High St.		3,030
10 Market Sq.		434
11 Morse Croft Ln.		811
12 Paige Farm Rd.		4,480
13 Pennycook Way		877
14 Pond St.		839
15 Powow St.		3,079
16 Prospect St.		2,663
17 Rowell St.		783
18 So. Hampton Rd.		7,495
19 Vernon Dr.		417
20 Vine St.		1,056
21 Whitehall Rd.		8,667
22 Woodwell Cir.		2,300
Total Linear Feet		59,809

**TRUCK #20
SANDING ROUTE**

STREET	NOTE	LINEAR FEET
1 Beacon St.		1,421
2 Buttonwood Rd.		3,639
3 Cabot Ct.		647
4 Carpenter St.		984
5 Carver St.		415
6 Childs Ave.		671
7 East Greenwood St.		1,099
8 Friend St.		3,830
9 Greenleaf St.		1,338
10 Greenwood St.		1,667
11 Harrison Ave.		458
12 High St.		3,030
13 Highland St.		4,371
14 Hillside Ave		4,190
15 Jordan Ln.		600
16 Kimball Rd.		13,863
17 Lions Mouth Rd.		10,261
18 Locus St.		340
19 Main St.		11,880
21 Market Sq.		434
22 Merrimac St.		2,303
23 Middle Rd.		7,940
24 Morrill Pl.		383
25 Newton Rd.		5,392
26 Noel St.		1,256
27 Pleasant Valley Rd.		13,992
28 Pond Hill Rd.		2,596
29 Pond St.		839
30 Riverfront Dr.		4,300
31 Riverview Heights		1,300
32 School St.		352
33 South Hunt Rd.		9,064
34 South Martin Rd.		1,916
35 Spindletree Rd.		2,869
36 Summit Ave.		3,368
37 Swetts Hill		1,162
39 W Whitehall Rd.		1,698
38 Wells Ave.		1,092
40 Whittier St.		1,526
Total Linear Feet		128,486



APPENDIX

C

Robert Desmarais, Director
Municipal Development Center • 39 South Hunt Road • Amesbury, MA 01913
(978) 388-8116 • dpw@amesburyma.gov

MAKE HISTORY HERE



Plow Run - #1

First St.

Second St.

Third St.

Fourth St.

Fifth St.

Oak'Circle - side of Amesbury Ave.

Lakeshore Drive

Lake Terrace

Cross St.

Amesbury Ave.

Pond Hill Rd.

Thorndike Ave.

Old Tavern Ln.



Plow Run - #2

First Lafayette St.

Lafayette St. Ext.

Democracy Dr.

Oakland St.

Marston St.

Morrill St. Chestnut St.

Washington St.

Richs Ct.

Youngs Ct.

Feeley Ter.

Railroad Ave.

Ring St.

Water St

Mill St.

Currier St.

Aubin St.

Valley St.

Horton St.

Chase St.

Field St.

Naysons Ct.

Dublin St.



Plow Run - #3

Streets off Friend Street

Perkins St.

Pleasant St.

Picard St.

Ellis Ct.

Summer St.

Allens Ct.

Davis Ct.

Cammett Ct.

Maple St.

Whitcher Ct.

Lindberg Ave.

Baker St.

Elizabeth St. + Private Way

Side Streets off Whitehall Rd.

Ridgemere Way

Whittier Ave.

Boie Ave.

Side Street off Main St.

Lincoln Ct.

Lamard Ct. - also dead end

Osgood Pl.

Mechanics Row



Plow Run - #4

Whittier St.

Carver St.

Moody St.

Greenwood St.

Winkley St.

Allenclair Dr.

Merrill Ave. Estes St.

Noel St.

Childs Ave.

Harrison Ave.

Locust St.

Carpenter St.

Wells Ave.

W. Winkley St.

Hoyt Ave.

W. Greenwood St.

Pillsbury Ln.

E. Greenwood St.

Sparhawk St.

Hillside Ave.

Whittier St.

Highland St.

Greenleaf St.



Plow Run - #5

Main St.

Rocky Hill Rd.

Old Merrill St.

Summit Ave.

Lombard' Ave.

Cleveland St.

Evans Pl.

Andrews Ln.

Kendricks Ct.

Bartlett Pl.

Laurel Pl.

Rosedale St.

Westminster St.

Mechanics Row

Osgood Pl.

Lincoln Ct.

Lamard Ct.

**Do side streets in your area if the main run is done*



Plow Run - #6

Elm St.

Rocky Hill Rd. - Elm St. Side

Clarks Rd.

Monroe St.

Goss Ave.

Goss Ave . .Ext.

Ash St.

Birch St.

Portsmouth Rd.

Portsmouth Rd. Ext. - Rocky Hill Meeting Side

Industrial Way

Amidon Ave.

Congress St.

Warren Ave.

Pinewood Rd. (subdivision)

Back River Rd.

Fairway Dr.

Fern Ave. off Congress St.



Plow Run - #7

Market St.

Clinton St.

Clinton St. Ext.

Vine St.

Myrtle St.

Glenwood St.

Fern Ave.

Willowdale Ct.

Stacey Ln.

Stuart St.

Brown Ave.

So. Hampton Rd.

Woodman Rd.

Paige Farm Rd.

Pennycook Way

Morsecroft Ln.

Hannah Currier Cir.

Vernon Dr.

**Do side streets in your area if the main run is done*



Plow Run - #8

Friend St.

Whitehall Rd.

Unicorn Circle (Orchard Heights Subdivision)

Barbara Dr. (Orchard Heights Subdivision)

Cynthia Rd. (Orchard Heights Subdivision)

Lions Mouth Rd.

Newton Rd.

Upper Kimball Rd.

West Whitehall Rd.

Tuxbury Ln.

Country Rd

Powwow Cove

Woodsom Dr.

Woodwell Cir.



Plow Run - #9

Birchmeadow Rd. Birch Ln.

Star Ln.

Brookside Ln.

Meadowbrook Rd.

Lake Attitash Rd.

Lake Attitash Way

Mockingbird Hill Rd.

Tuckers Ln.

Lions Ct.

Harrison Eaton Ln. Country Ln. (subdivision)

West Whitehall Rd

Newton Rd.

Tuxbury Ln.

Ashley Dr.

Clair Rd.

Kimball Rd. - from Tuxbury Sq. to Rt. 110

Spindletree Rd.

Lancewood Dr.

Tallowwood Ln.

Whitewood Cir.

Chapman Way



Plow Run - #10

Merrimac St.

Pleasant Valley Rd. Buttonwood Rd.

South Hunt Rd.

Middle Rd.

Middle Rd. (Common Driveway) Pond Hill Rd.

North Hunt Rd.

North Martin Rd.

Cottage Ln.

Swetts Hill

Summit Ave. (off Rt. 150)

Maudsley View Ln.

Woodridge Ln.

Kimberly Cir.

Marshall Dr.

Beacon St.

South Martin Rd.

Riverfront Dr.

Cabot Ct.

Riverview Heights

Road to Sewer Station



Plow Run - #11

Youngs Ct.

Clarks St.

Gales Ct.

Fruit Pl.

Union Ct.

Wings Ct..

John St.

Boardman St.

Cedar St.

Cedar Ct.

Maplewood Ave.

Mary St.

Poplar St.

Pine St.

Auzman St.

California St.

Russell St.

Hill St.

Glenwood St.

Myrtle St.

Vine St.

Brown Ave.

Ora Ave.

Hill Ct.



Plow Run - #12

High St.

Garfield St.

Powow St.

Thompson St.

Pond St.

Orchard St.

Orchard Ct.

Lake Ave.

Lakeview Ave.

Essex St.

Chester St.

Lake St.

Tremont Ave.

Rowell St.

Prospect St.

Arlington St.

Belmont St.

Walker Ave.

Center St.

Sanborn Terr.

Union St.

Linwood Pl.

Winter St.

Alston St.

Ellison St.

Dennett Ave.

Dennett St.

Short St.



Plow Run - #13

Side Streets off Elm St.

Huntington Ave.

Trues Ct.

Currier Ave.

Rondeau St.

Madison St.

Pearl St.

Pearl Ct.

Collins St.

Collins Ave.

Henry St.

Manila Ave.

Wood Ave.

Atlantic Ave.

Bay St.

Dewey St.

Pinewood Rd.

Green St.

Spring St.

Albion St.

Colchester St.

Cushing St.

Melrose St.

Amesbury St.

Gardner St.

Providence St.

Stovers Ct.


Wingate St.

Pratts Ct.

Warren Ave.

Hollander St.

Elmwood St.



APPENDIX

D

Robert Desmarais, Director
Municipal Development Center • 39 South Hunt Road • Amesbury, MA 01913
(978) 388-8116 • dpw@amesburyma.gov

MAKE HISTORY HERE

SIDEWALK PLOWING RUNS



ROUTES:

ELM

- JADE 3 TO SENIOR CENTER
- SENIOR CENTER OVER BRIDGE AT RAILROAD
- CUMBERLAND FARMS TO NAPLES PARKING
- COLLINS STREET BACK TO MARKET SQUARE

WATER

- CARRIAGE MUSEUM TO CROSSFIT @ PARK
- SENIOR CENTER WALK TO PARKING DECK

MARKET

- PROVIDENT BANK TO CLINTON STREET
- S. HAMPTON TO MARKET SQUARE

S. HAMPTON

- FERN AVE. TO AES CROSS WALK AT SCHOOL EXIT
- AES SCHOOL EXIT TO MARKET STREET
- ROWELL STREET UP HILL TO ARLINGTON

DOWNTOWN

- MARKET SQUARE TO FRIEND STREET
- FRIEND STREET TO SCHOOL STREET
- SCHOOL STREET TO MAIN STREET
- MAIN STREET TO MARKET SQUARE AND FRIEND
- POND TO HIGH STREET

FRIEND

- RICHDALE TO CES AND WALKWAY NORTH OF CES
- QUIMBY TO AHS AND WALKWAY IN SCHOOL PROPERTY

HIGHLAND

- AHS TO HILLSIDE AT ROGERS FUNERAL HOME
- FROM SPARHAWK TO HOSPITAL
- FROM HOSPITAL TO ROGERS FUNERAL HOME

SPARHAWK

- SCHOOL STREET TO HIGHLAND - CHURCH SIDE
- SCHOOL STREET TO LINCOLN STREET
- ROGERS FUNERAL HOME TO WHITTIER STREET


HILLSIDE

- ROGERS FUNERAL HOME TO ANDYMAN'S

MAIN

- SCHOOL STREET TO CUMBERLAND FARMS
- CUMBERLAND FARMS TO CLEVELAND
- MACY STREET FROM MAIN TO VETERANS HOUSING
- PROVIDENT BANK TO GREENWOOD
- MORRILL PLACE FROM AMS HORSESHOE TO HIGHLAND





APPENDIX

E


Robert Desmarais, Director
Municipal Development Center • 39 South Hunt Road • Amesbury, MA 01913
(978) 388-8116 • dpw@amesburyma.gov

MAKE HISTORY HERE



Non School Sidewalks and Trails

- | | |
|--------------------------------|--------------------------|
| Ghost Trail | Upper Millyard |
| Elm Street Bridge | Lower Millyard |
| Goss Ave Ext | Jacquelin Drive |
| Mt. Prospect | Hoyt Ave |
| Portsmouth Road | S. Hunt Road |
| Training Field | Merrimack Landing |
| Collins Street Park | Deer Island |
| Elm Street Fire and Old | Rt. IIO Rt 95 |
| Lock Hill Lane | Monroe Street |
| Point Shore Drive | Country Club |
| Garrison Trail | |
| Merrill Street | |
| Memorial Park | |
| Union Rt 110 | |
| RT 110 RT150 | |
| Old Tavern Lane | |
| Rt 110 Rt 495 | |
| Cynthia Lane | |
| S. Hampton Road | |
| Merrimac Street | |
| Highland | |
| Greenleaf | |



APPENDIX

F

Robert Desmarais, Director
Municipal Development Center • 39 South Hunt Road • Amesbury, MA 01913
(978) 388-8116 • dpw@amesburyma.gov

MAKE HISTORY HERE

SNOW REMOVAL OPERATIONS 10:00 PM to 7:00 AM

<u>LOCATION</u>	<u>ROTATION</u>	<u>NOTES</u>
Main St - From Water St. to School Street	Left Side	
School St - From friend St. to Main St	Left Side	
Friend St - From School St. to Whitehall Rd.	Right Side	
Pond St. - From High St. to Friend St.	Left Side	
High St. - From Market Sq. to Pond St.	Right Side	

THEN START OPPOSITE SIDES

Market Sq. - Main St. to Friend St	Right Side
Friend St. - From Main St. to Pond St.	Left Side
Sparhawk St - From School St. to Highland St.	
Market St. - From Market Sq. to Island	
Elm St - From Water St. to Morrill St.	