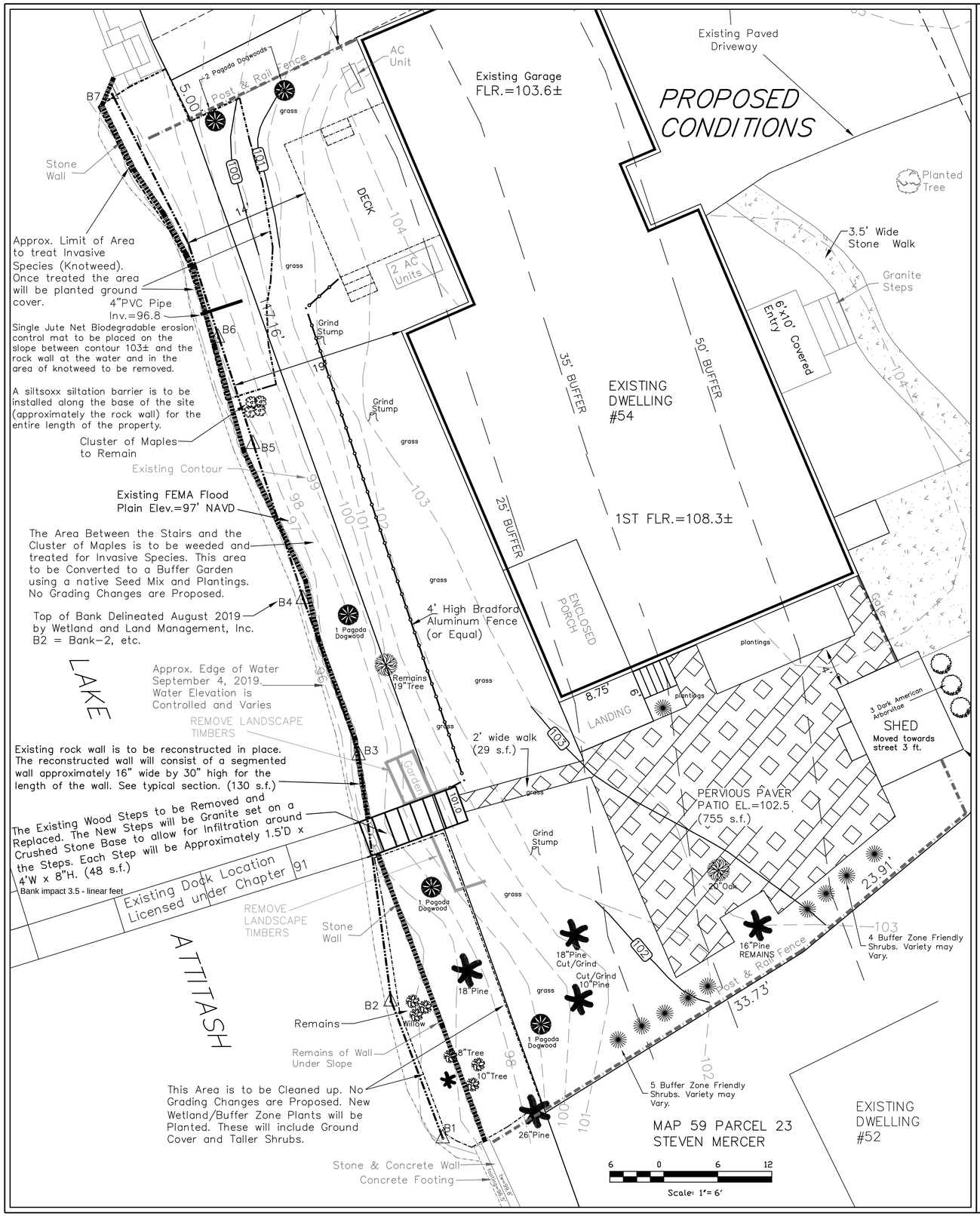

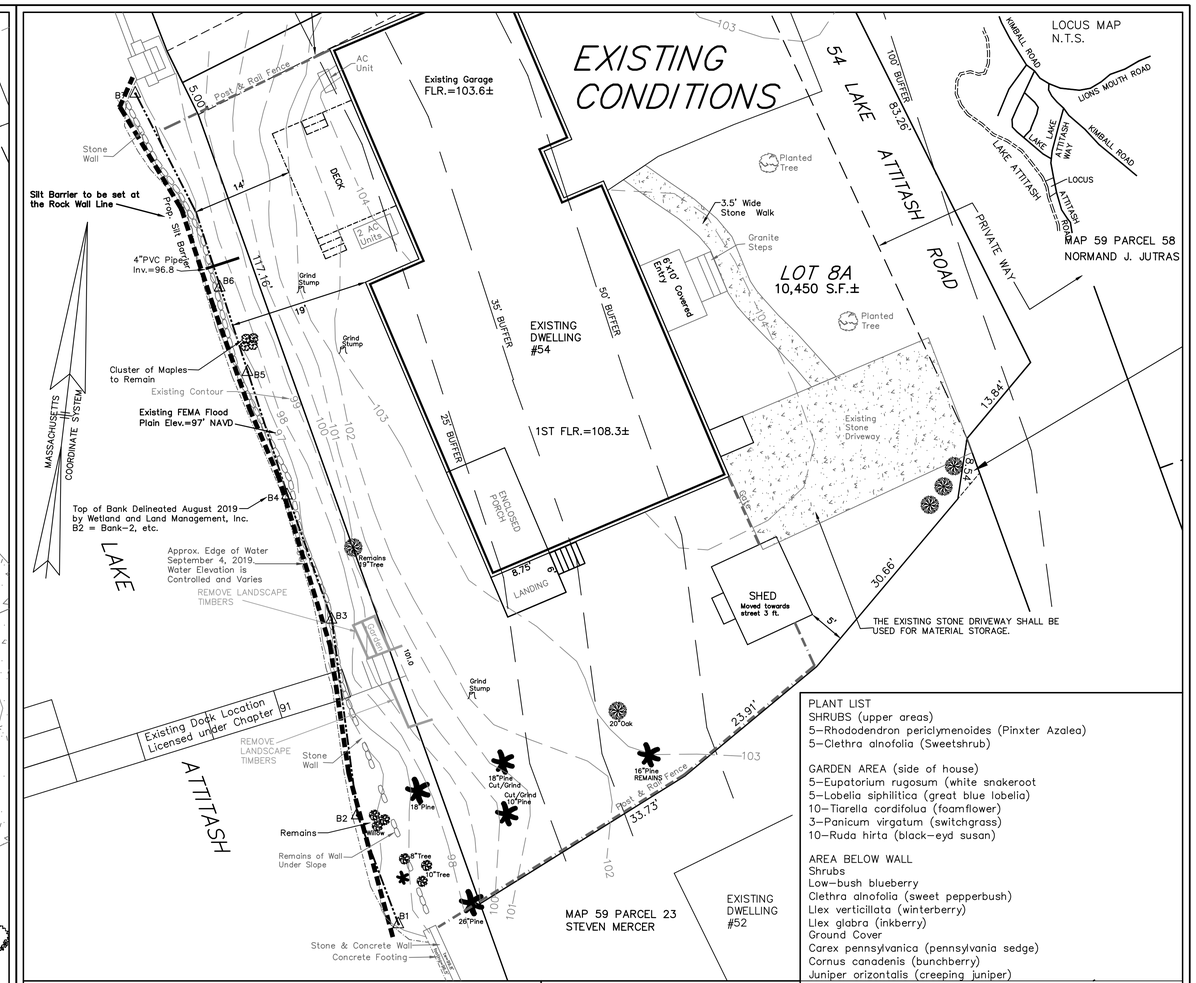

PLANT LIST

SHRUBS (upper areas)
5–Rhododendron periclymenoides (Pinxter Azalea)
5–Clethra alnofolia (Sweetshrub)

GARDEN AREA (side of house)
5–Eupatorium rugosum (white snakeroot
5–Lobelia siphilitica (great blue lobelia)
10–Tiarella cordifolua (foamflower)
3–Panicum virgatum (switchgrass)
10–Ruda hirta (black–eyd susan)

AREA BELOW WALL
Shrubs
Low–bush blueberry
Clethra alnofolia (sweet pepperbush)
Ilex verticillata (winterberry)
Ilex glabra (inkberry)
Ground Cover
Carex pennsylvanica (pennsylvania sedge)
Cornus canadenis (bunchberry)
Juniper orizontalis (creeping juniper)

PLANTING NOTES

PERENNIALS, SHRUBS AND GROUND COVER ARE TO BE PLANTED. SUBSTITUTIONS MAY BE MADE WITH THE APPROVAL OF THE CONSERVATION COMMISSION WHEN THE COST OR AVAILABILITY OF THE SPECIFIED ITEMS IS A CONCERN. PLANTINGS WILL ALL BE AT LEAST THE MINIMUM SIZE AND HEIGHT RECOMMENDED BY THE PLANTING PROFESSIONAL. PLANTINGS TO BE PLACED AT THE TIME AND SEASON RECOMMENDED BY THE PLANTING PROFESSIONAL.

THE PLANTINGS WILL BE OVERSEEN AND MONITORED BY A NURSERY OR OTHER GARDEN PROFESSIONAL.

REPORTS WILL BE SUBMITTED YEARLY (OCTOBER) TO THE CONSERVATION COMMISSION CONCERNING THE HEALTH STATUS OF THE PLANTINGS WITHIN 50 FEET OF THE LAKE UNTIL THE CERTIFICATE OF COMPLIANCE IS ISSUED

A WATERING SCHEDULE WILL BE DETERNMINED ACCORDING TO THE PLANTS' NEEDS AND WEATHER CONDITIONS, AT LEAST ONCE PER WEEK OR MORE IF NEEDED DURING THE DRY SEASON OF JUNE, JULY AND AUGUST AND WILL BE OVERSEEN BY THE PLANTING PROFESSIONAL.
THE PLANTING DATE. SHOULD ANY OF THE PLANTS FAIL TO SURVIVE THEY WILL BE REPLACED WITH LIKE PLANTS AS DIRECTED BY PLANTING PROFESSIONAL.

10 0 10 20
Scale: 1"= 10'

103 PROPOSED CONTOUR
103 EXISTING CONTOUR

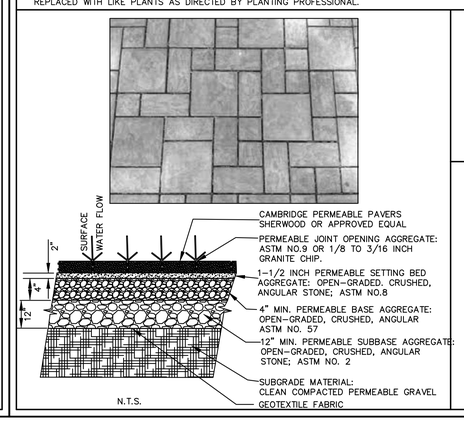

SITE RESTRICTIONS AND CONDITIONS

1. ANY CHANGES, ALTERATIONS OR ADDITIONS PROPOSED ARE SUBJECT TO APPROVAL BY THE CONSERVATION COMMISSION.
2. NO STORAGE OF BUILDING MATERIALS, SOIL, TRASH, DEBRIS, GASOLINE OR OIL IS TO OCCUR WITHIN 50 FT. OF THE LAKE.
3. NO DUMPSTER IS ALLOWED WITHIN 35 FEET OF THE LAKE.

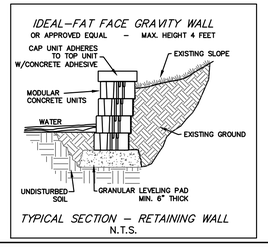

PERMIT PLAN - NOT FOR CONSTRUCTION

CONSERVATION PERMIT PLAN AT 54 LAKE ATTITASH ROAD IN AMESBURY, MASSACHUSETTS

ENGINEER:
ATLANTIC ENGINEERING & SURVEY CONSULTANTS INC.
97 TENNEY STREET – – GEORGETOWN, MA 01833
PHONE: 978–352–7870 FAX: 978–352–9940

DRAWING FILE: \SEQ94\54LAKEATTITASH–*.DWG

JOB NO. A1908–08 | DATE: APRIL 5, 2020

REVISED: JUNE 22, 2021
REVISED: SEPT. 15, 2021

SITE DATA
ASSESSOR'S MAP 59, PARCEL 22
DEED REF: BOOK 37756, PAGE 105
OWNER: MANSEAU FAMILY REVOCABLE TRUST
ROBERT C. & DEBRA J. MANSEAU, TRUSTEES
54 LAKE ATTITASH ROAD, AMESBURY, MA

I CERTIFY THAT THIS PLAN WAS PREPARED UNDER MY DIRECT SUPERVISION AND THAT TO THE BEST OF MY KNOWLEDGE, INFORMATION AND BELIEF IT CONFORMS WITH TECHNICAL, ETHICAL AND PROCEDURAL STANDARDS FOR THE PRACTICE OF LAND SURVEYING IN THE COMMONWEALTH OF MASSACHUSETTS.

COMMONWEALTH OF MASSACHUSETTS JOHN B. PAULSON No. 31795 PROFESSIONAL LAND SURVEYOR

DEP FILE #: 002–1283